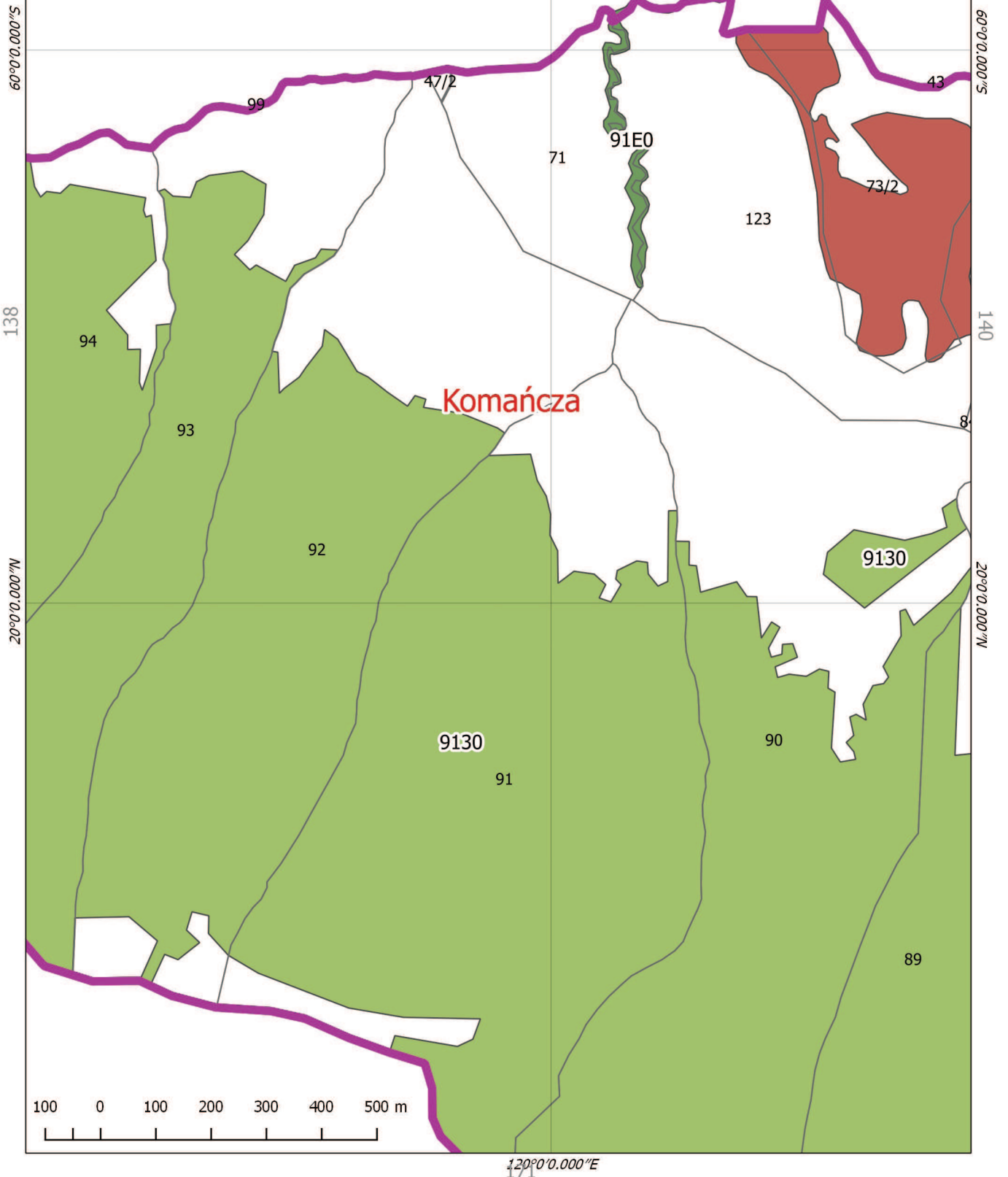
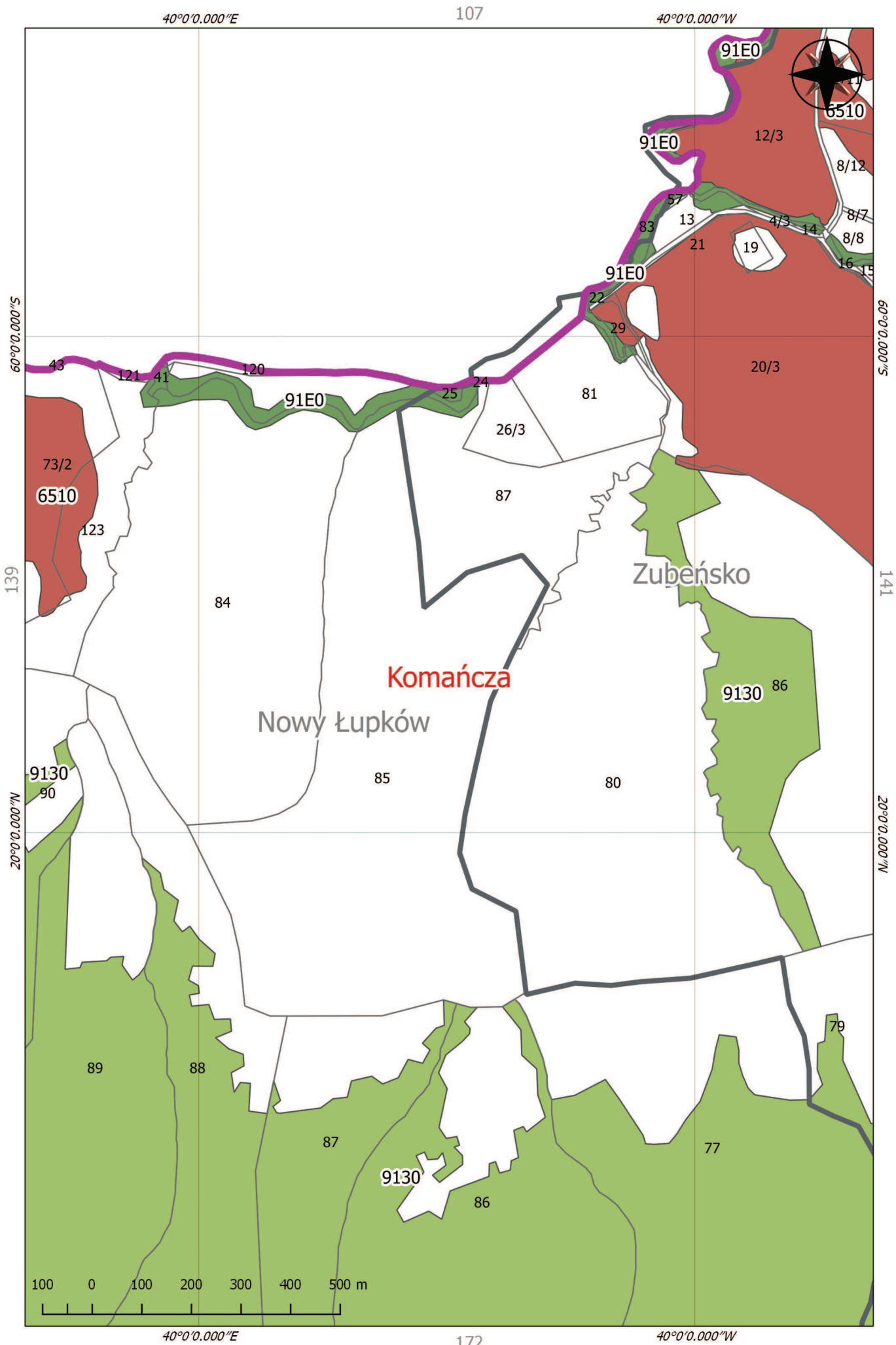


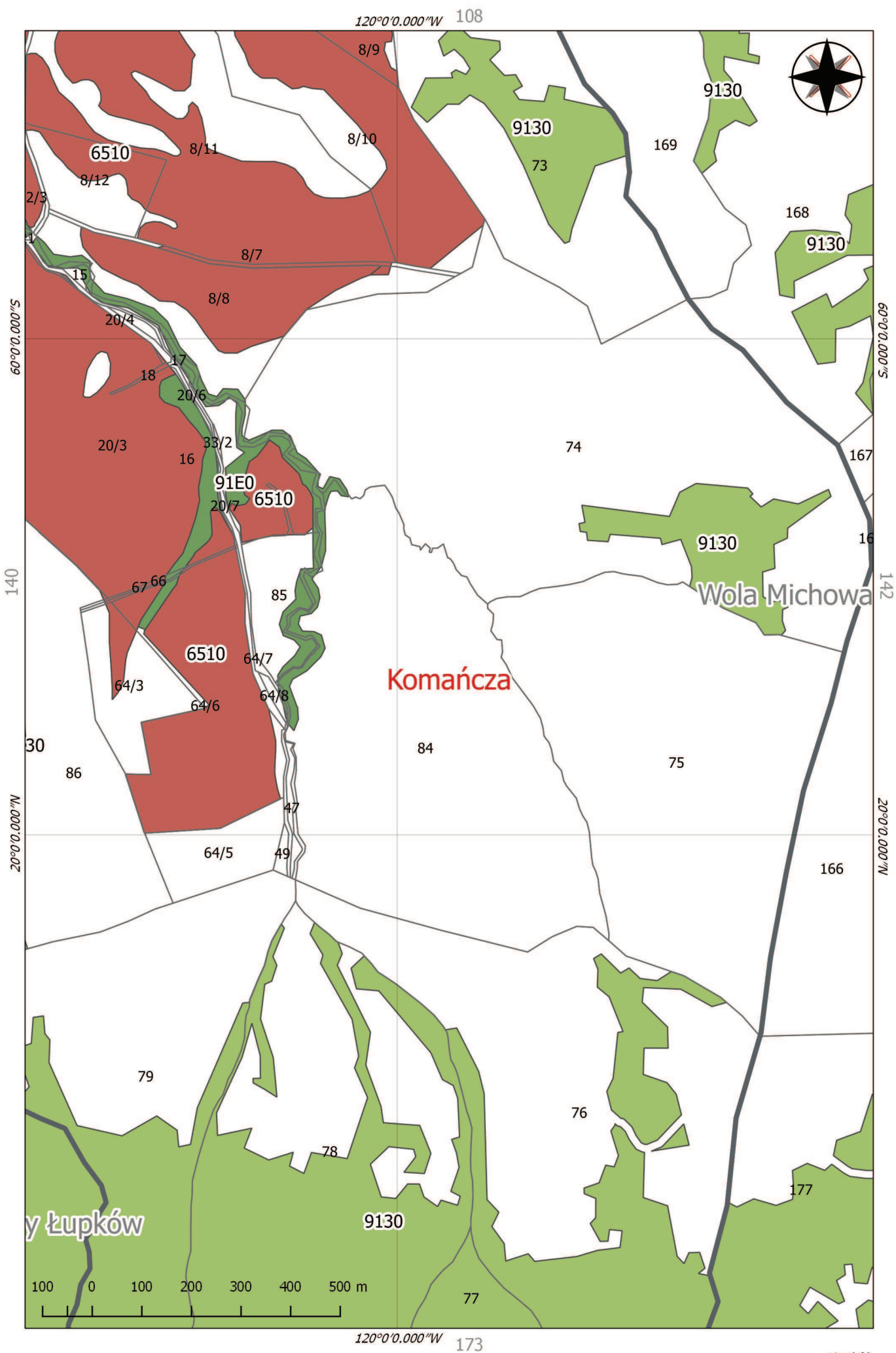


120°0'0.000"E



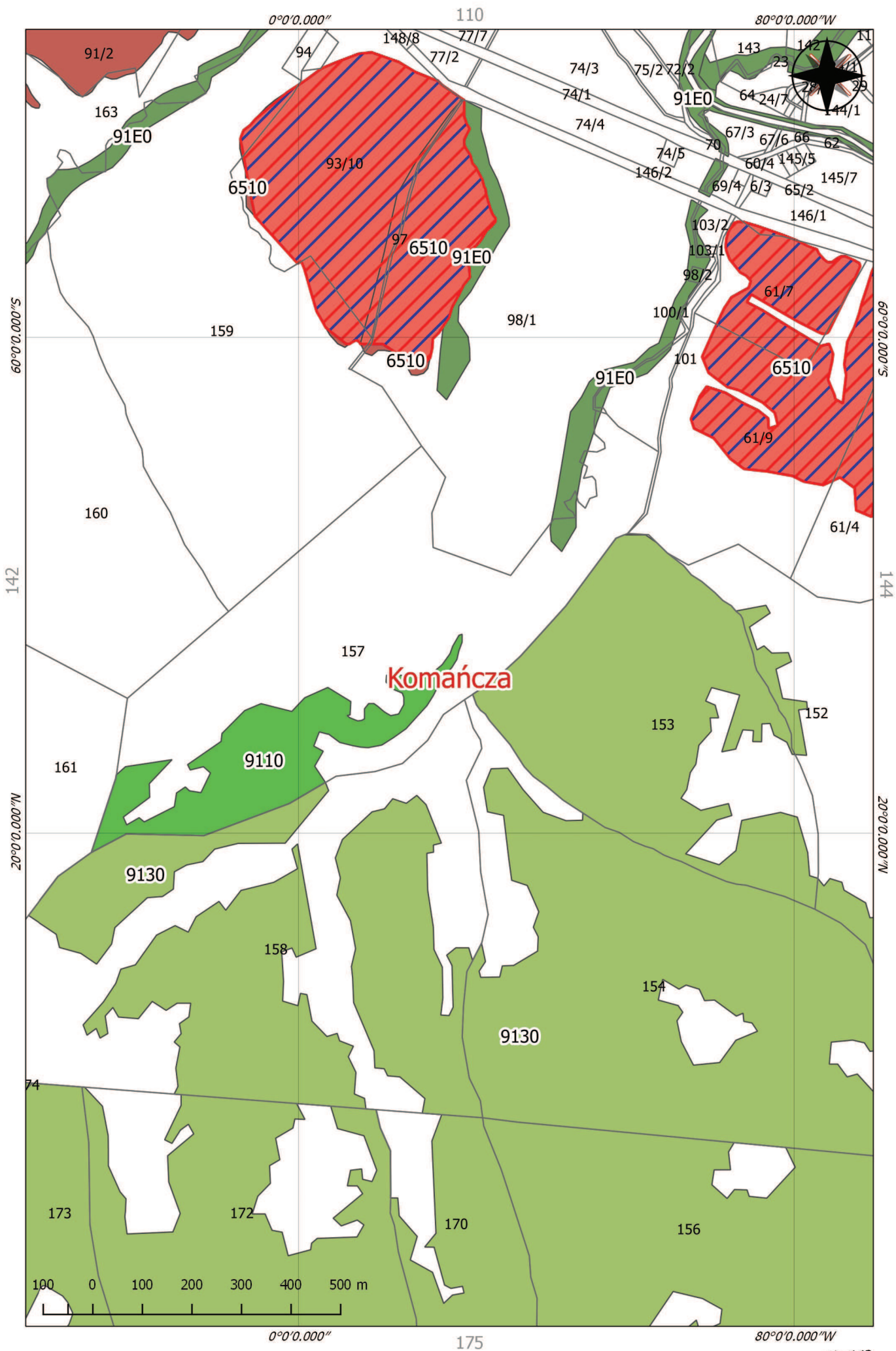
120°0'0.000"E



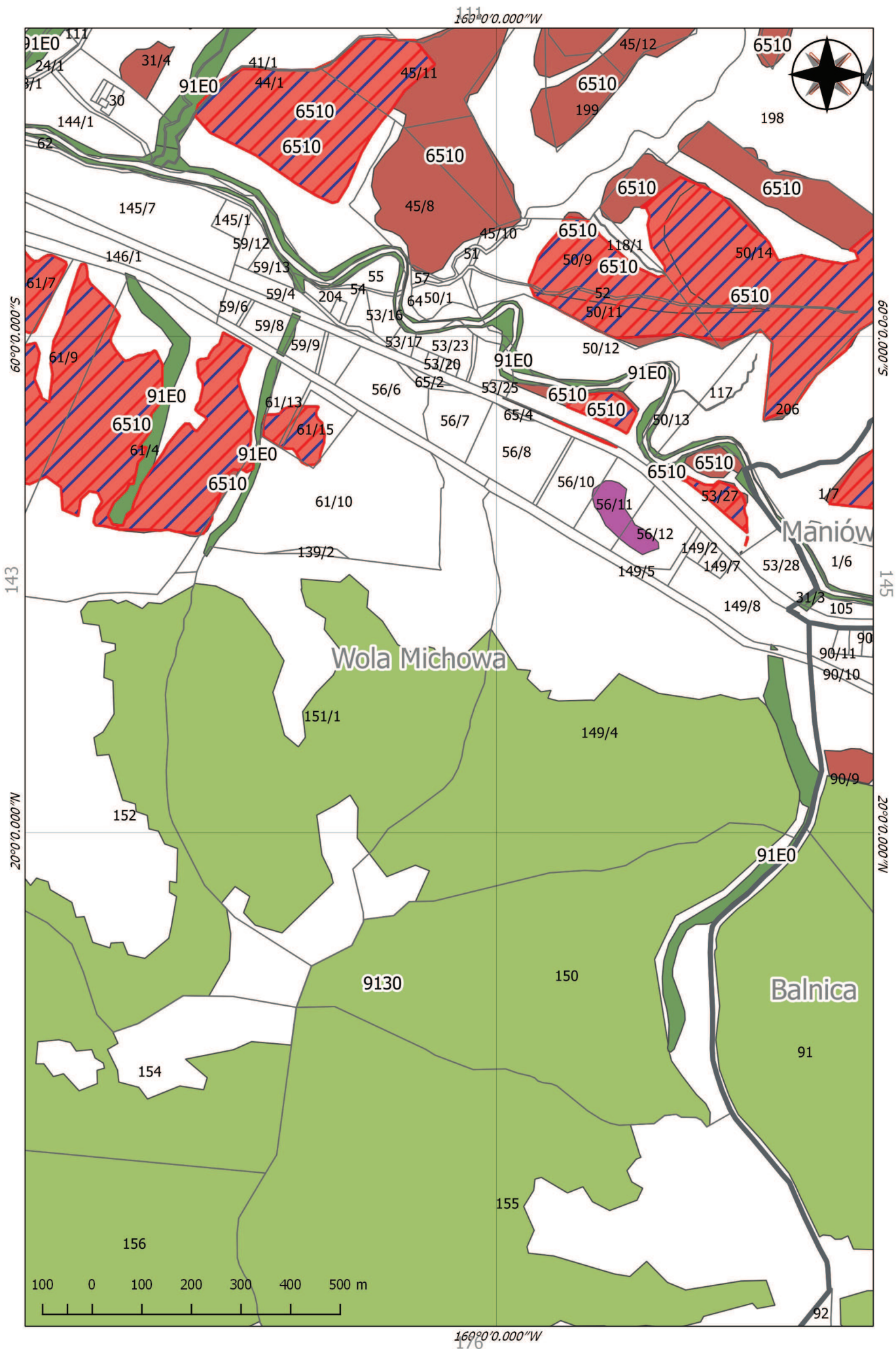






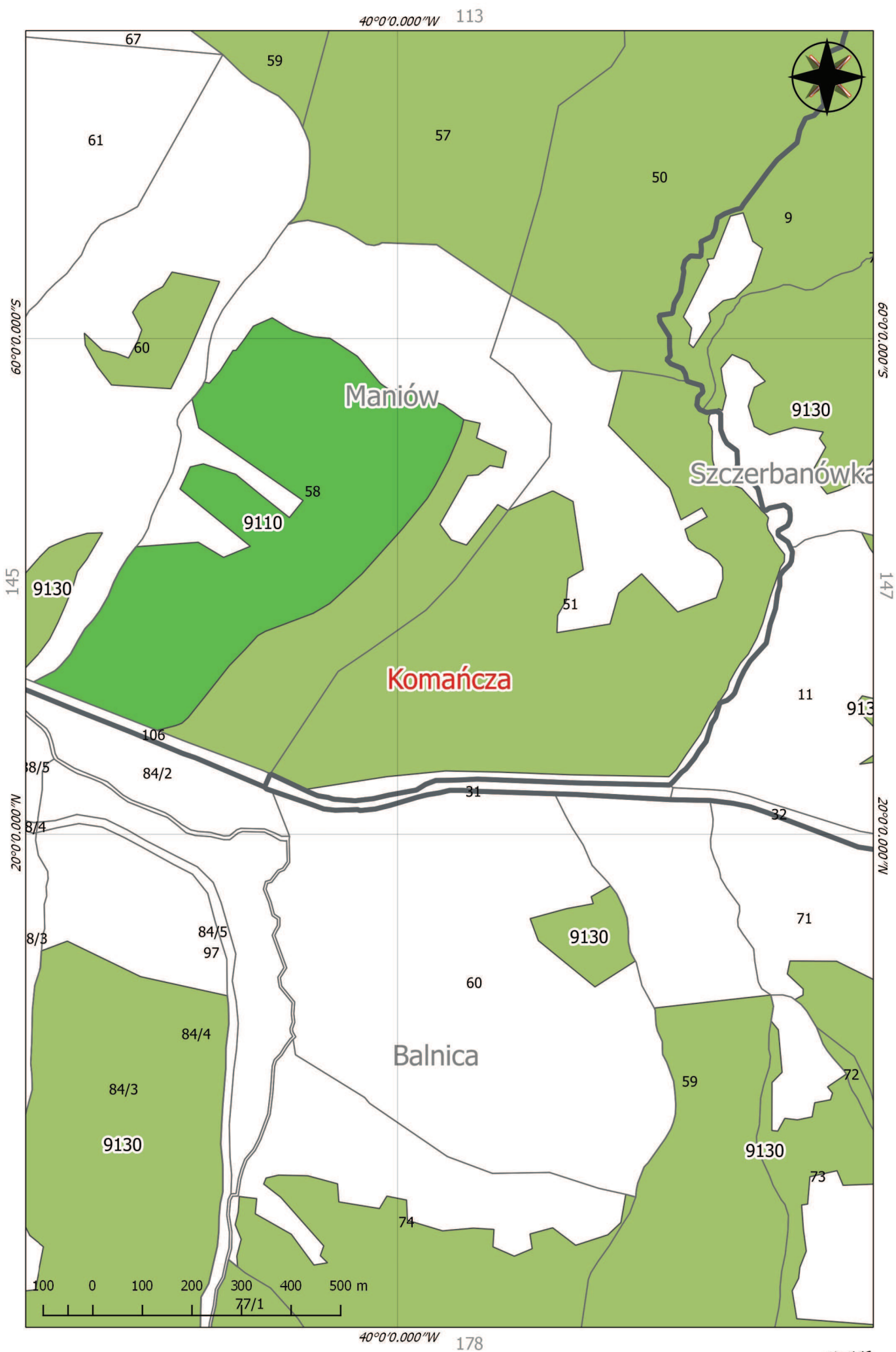


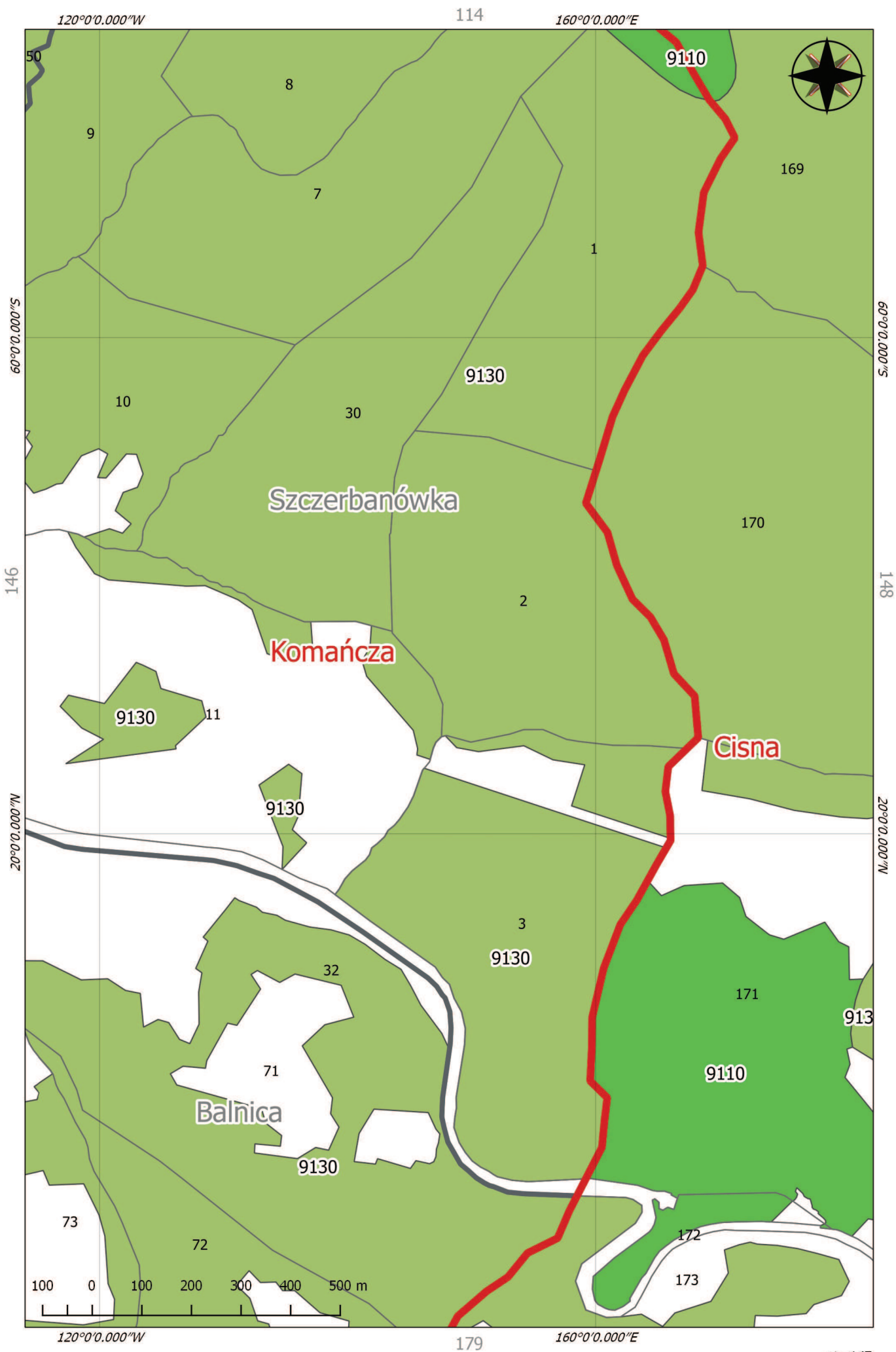




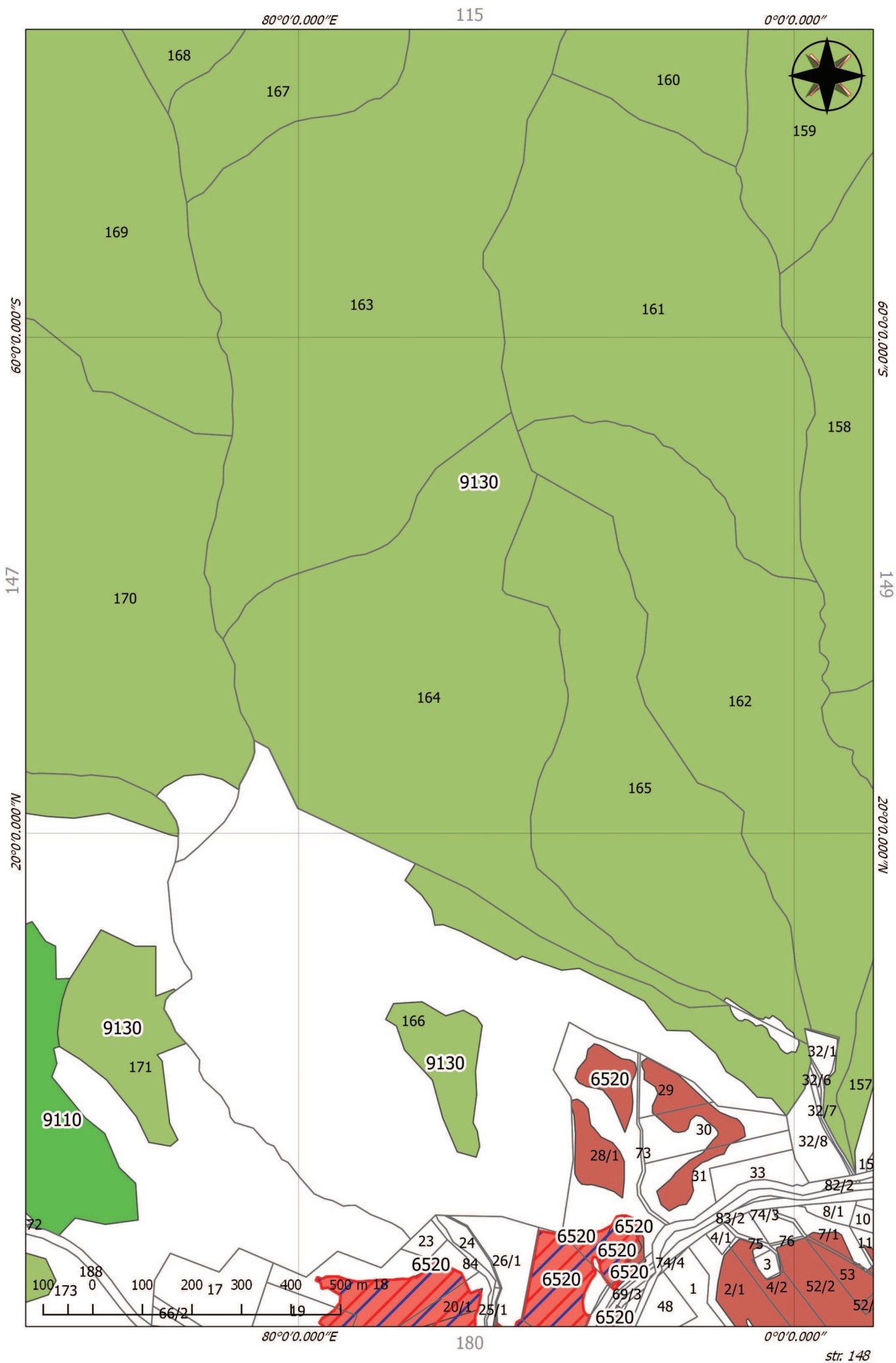


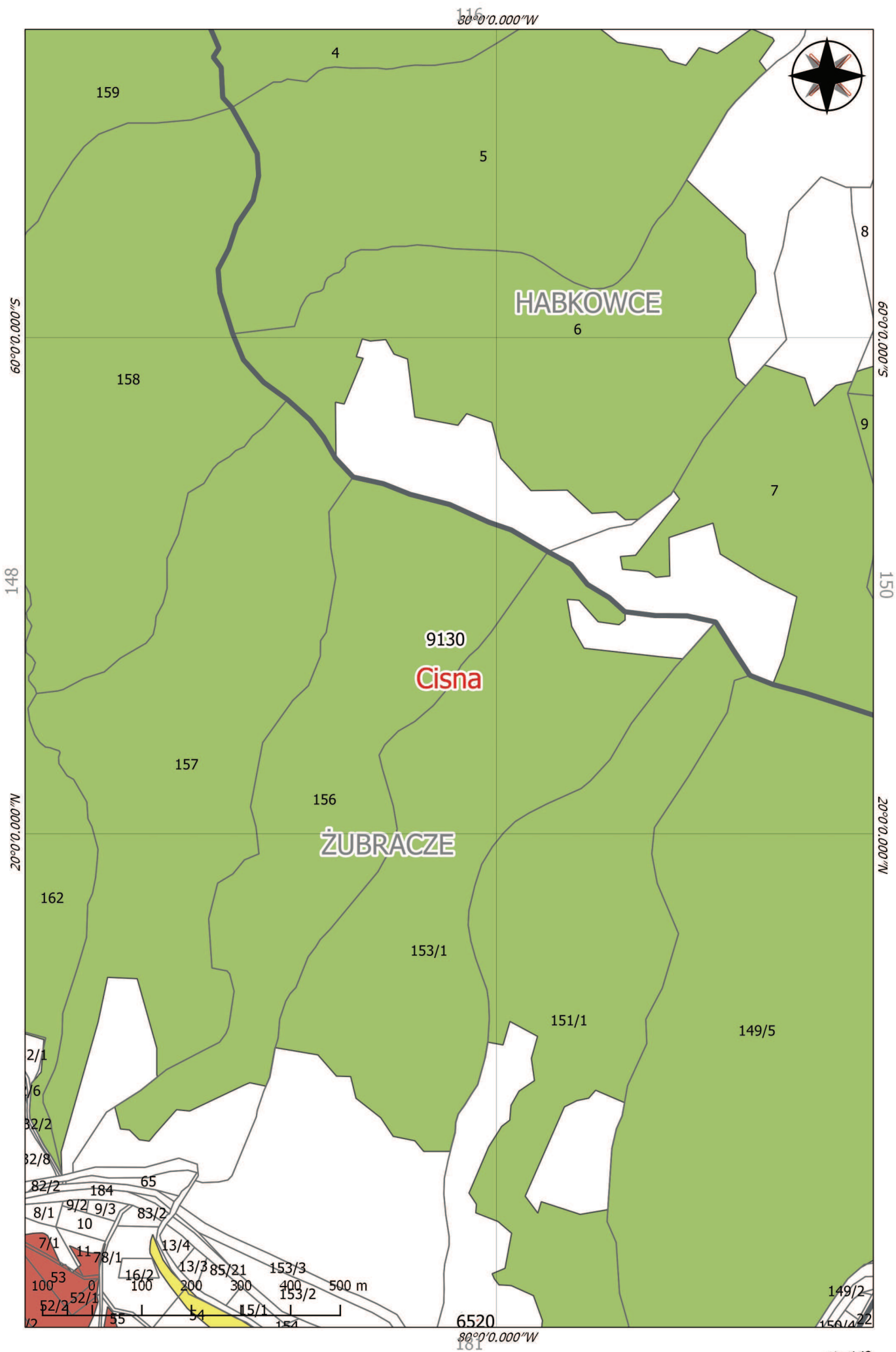


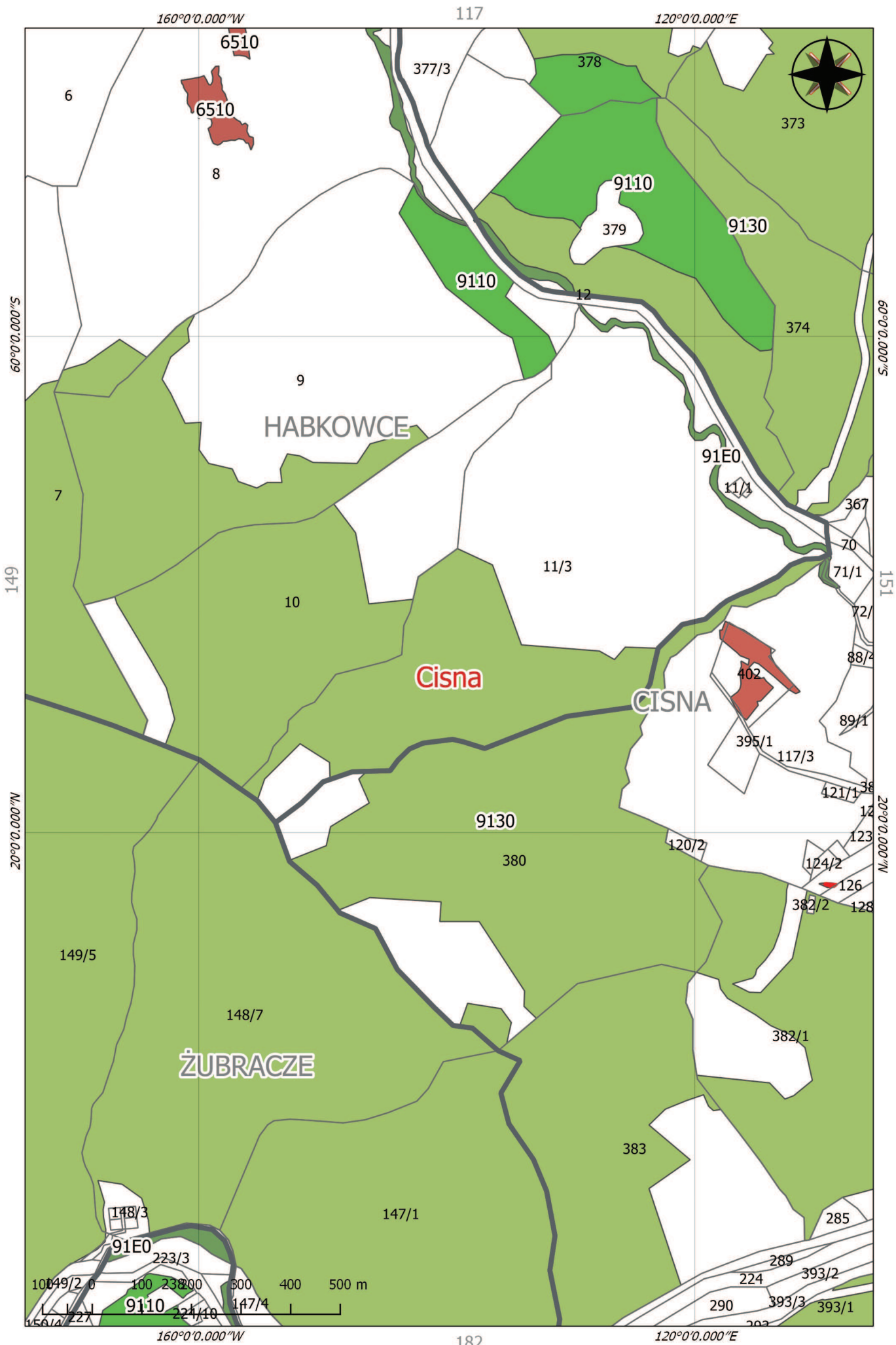




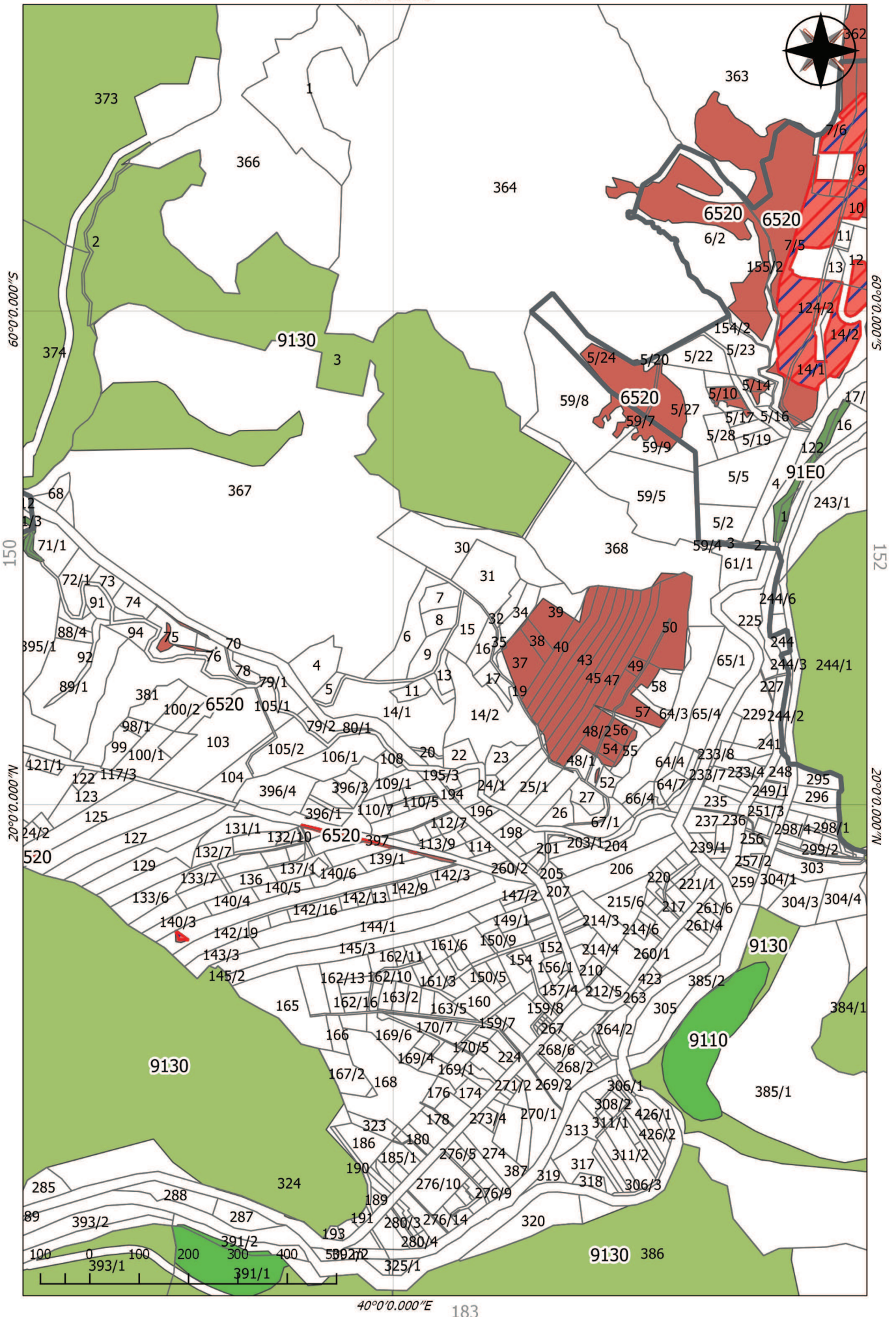




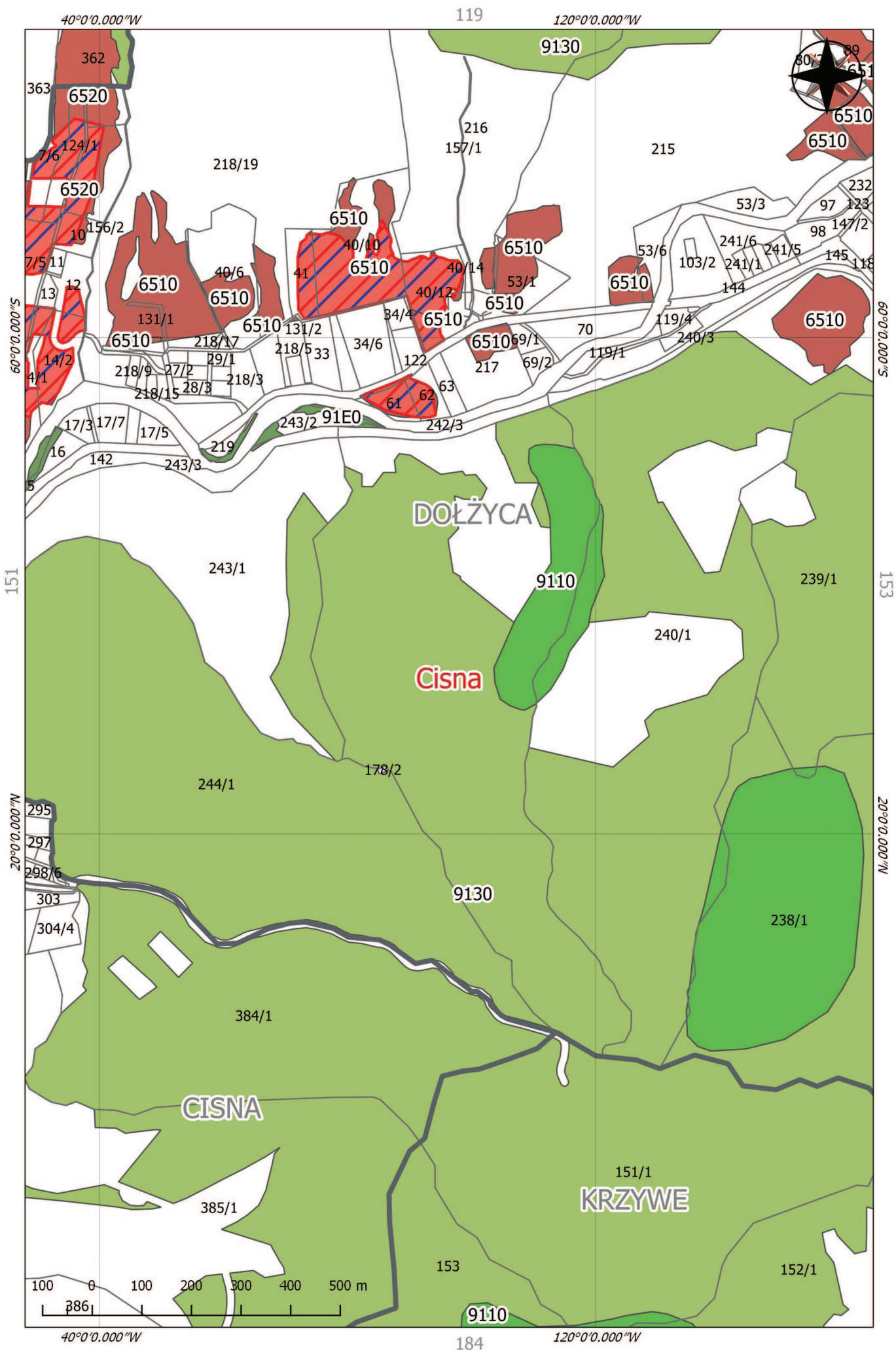


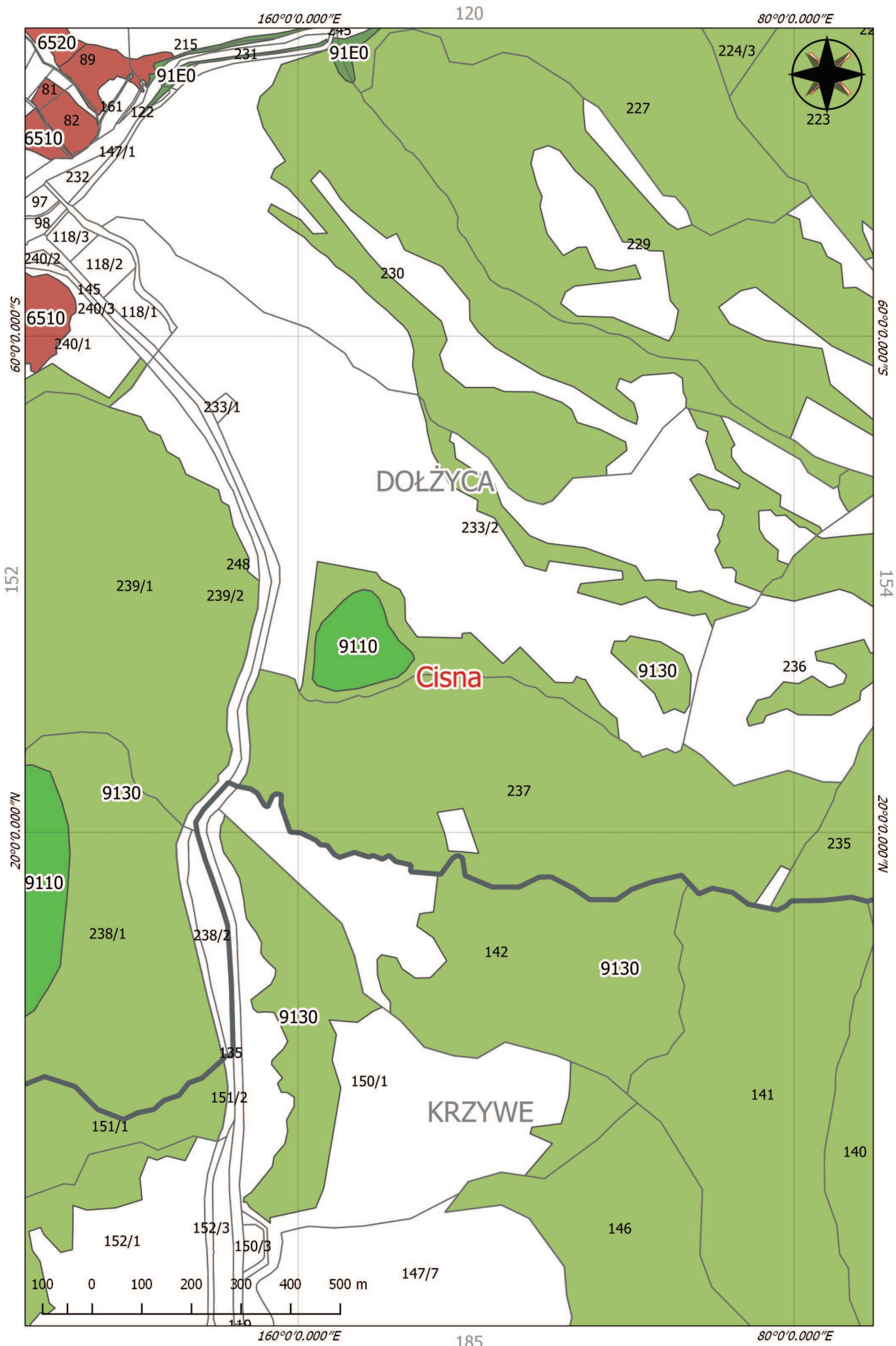


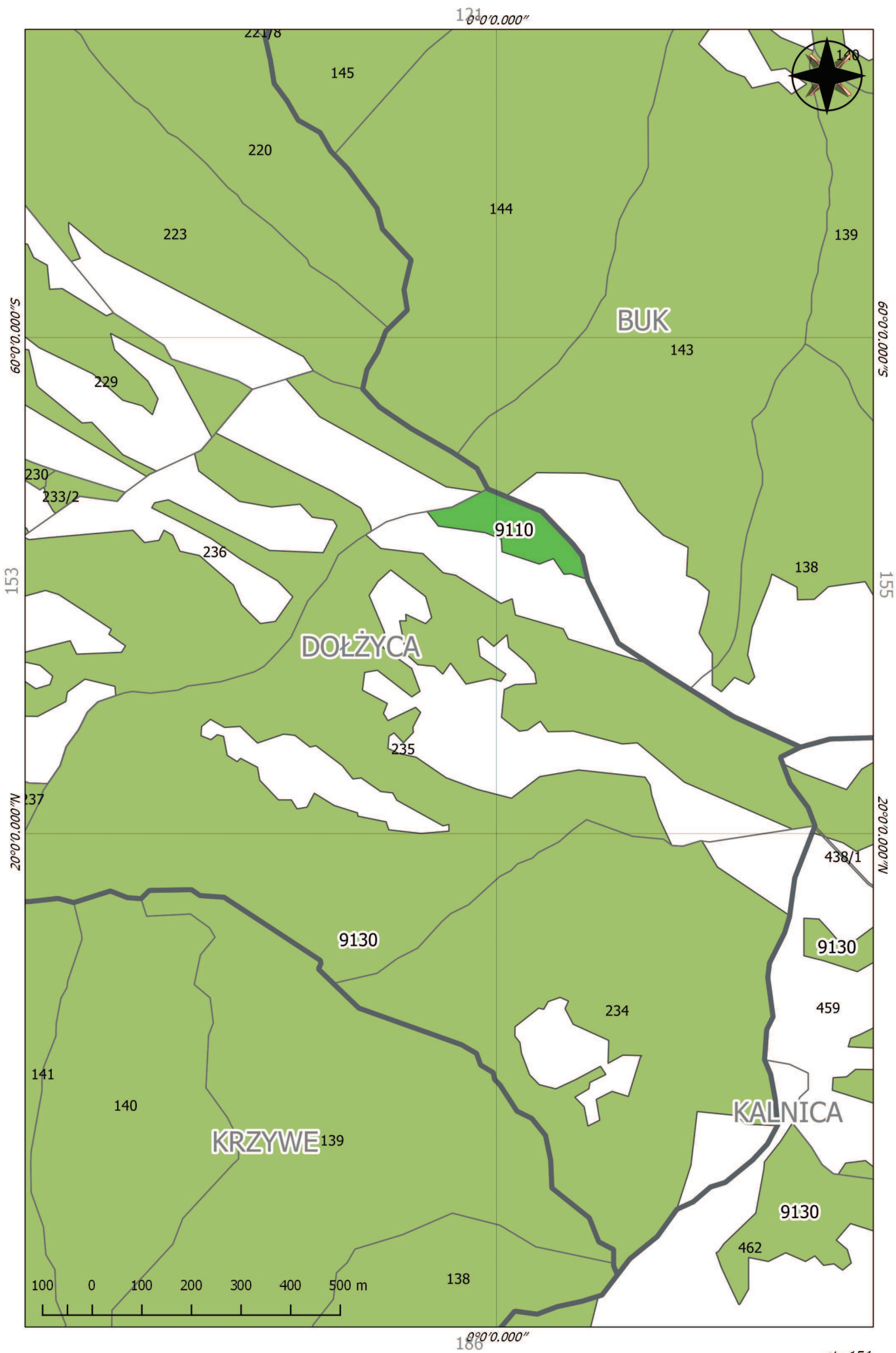




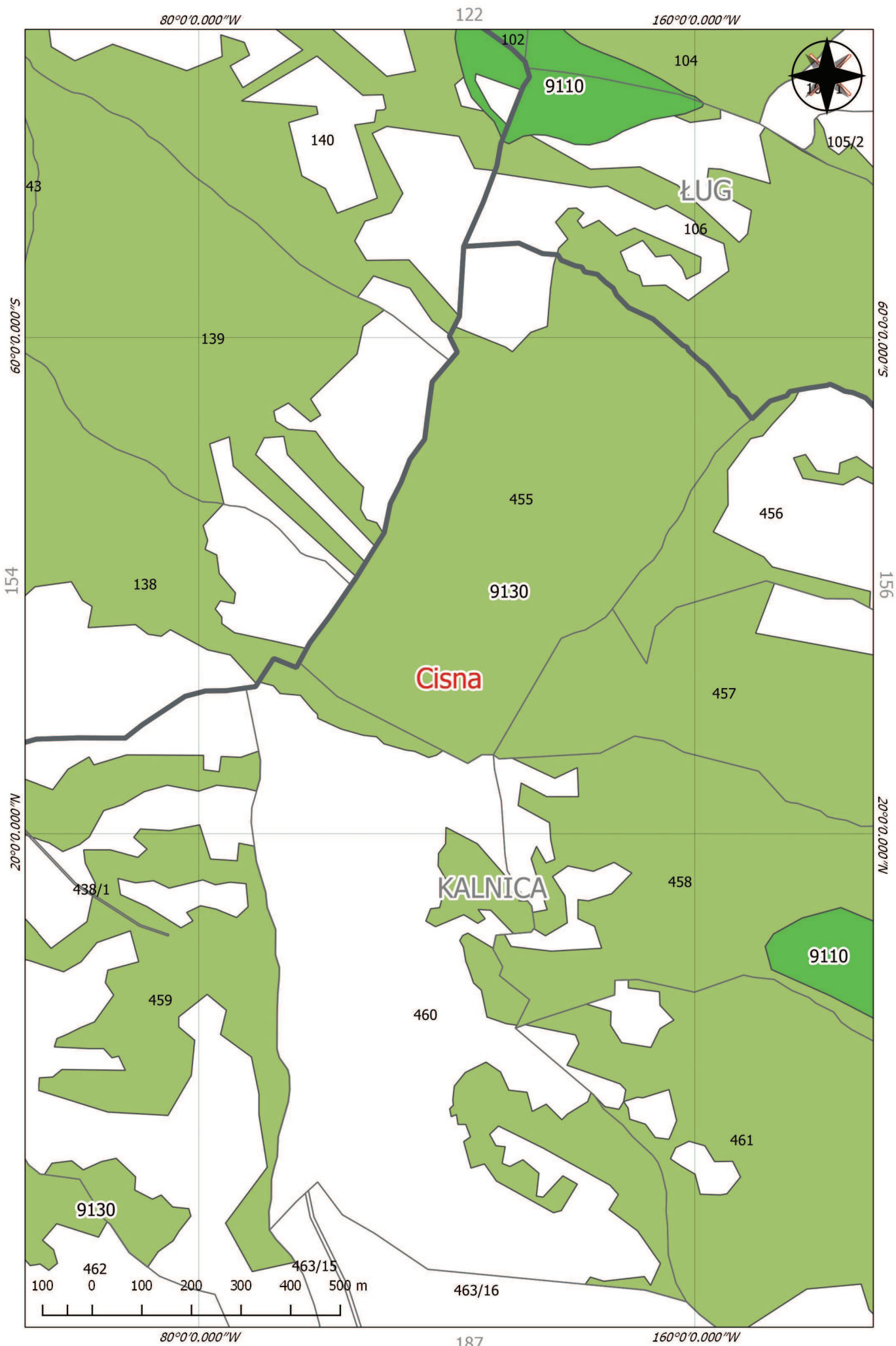




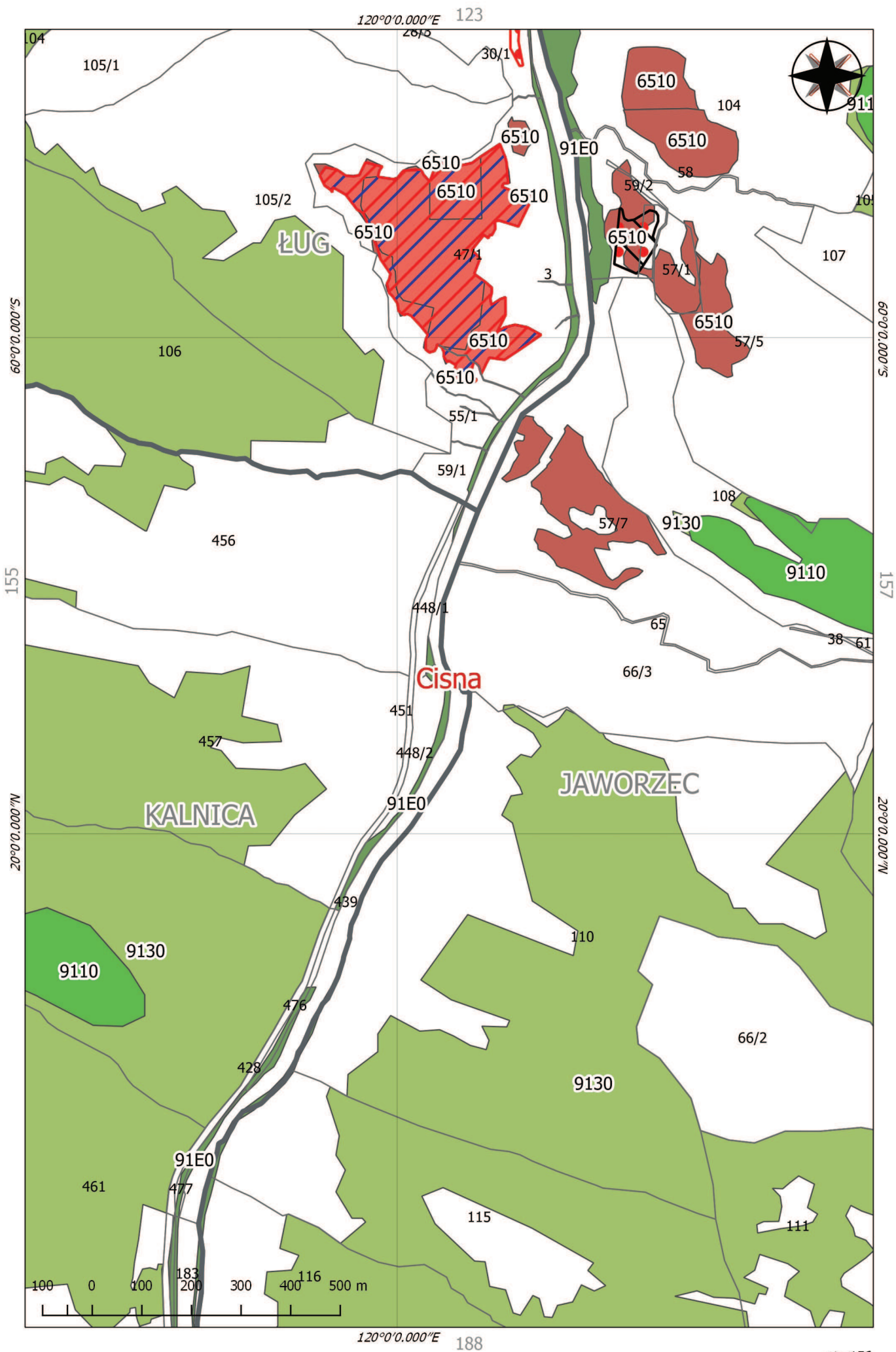


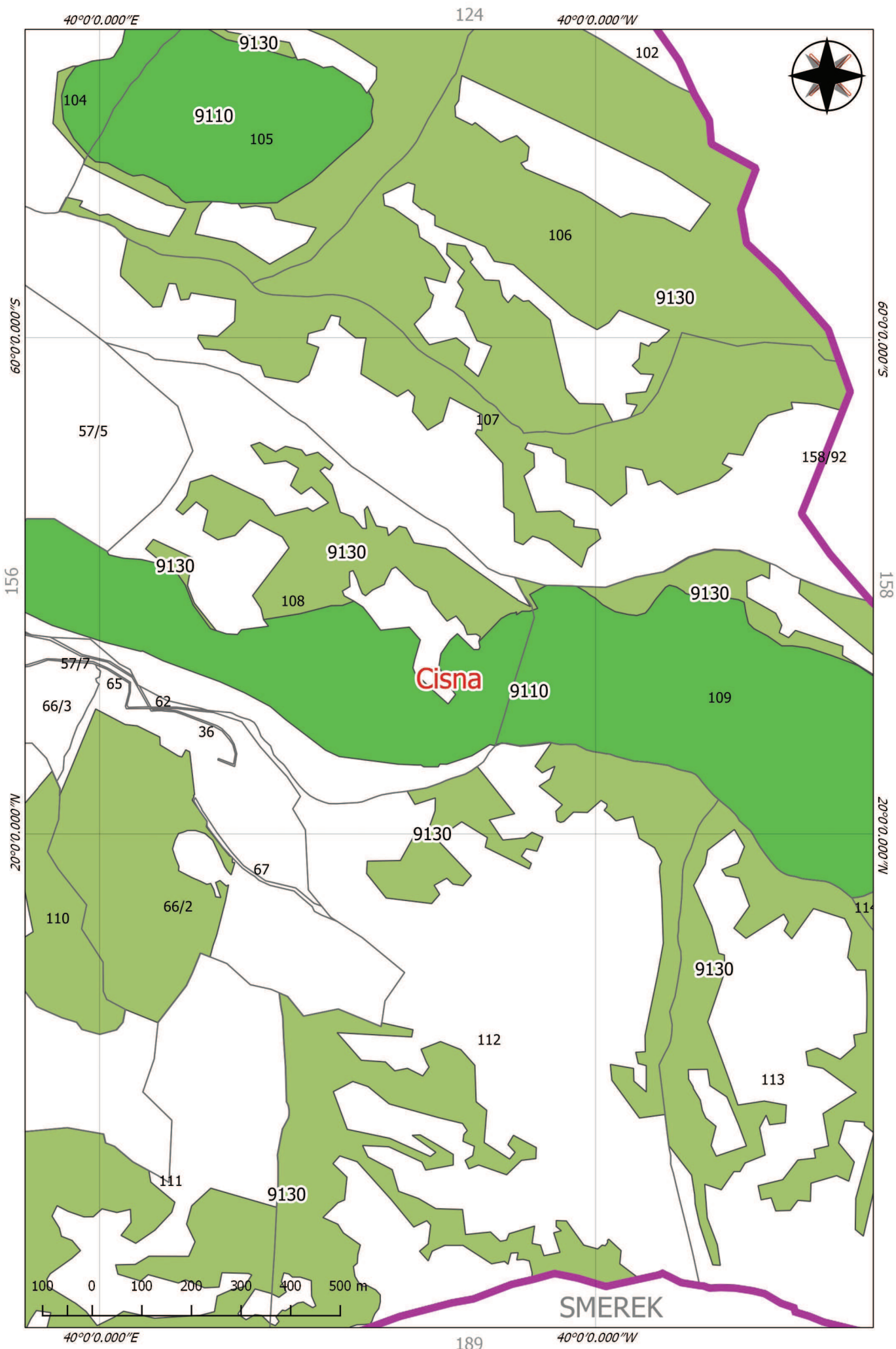


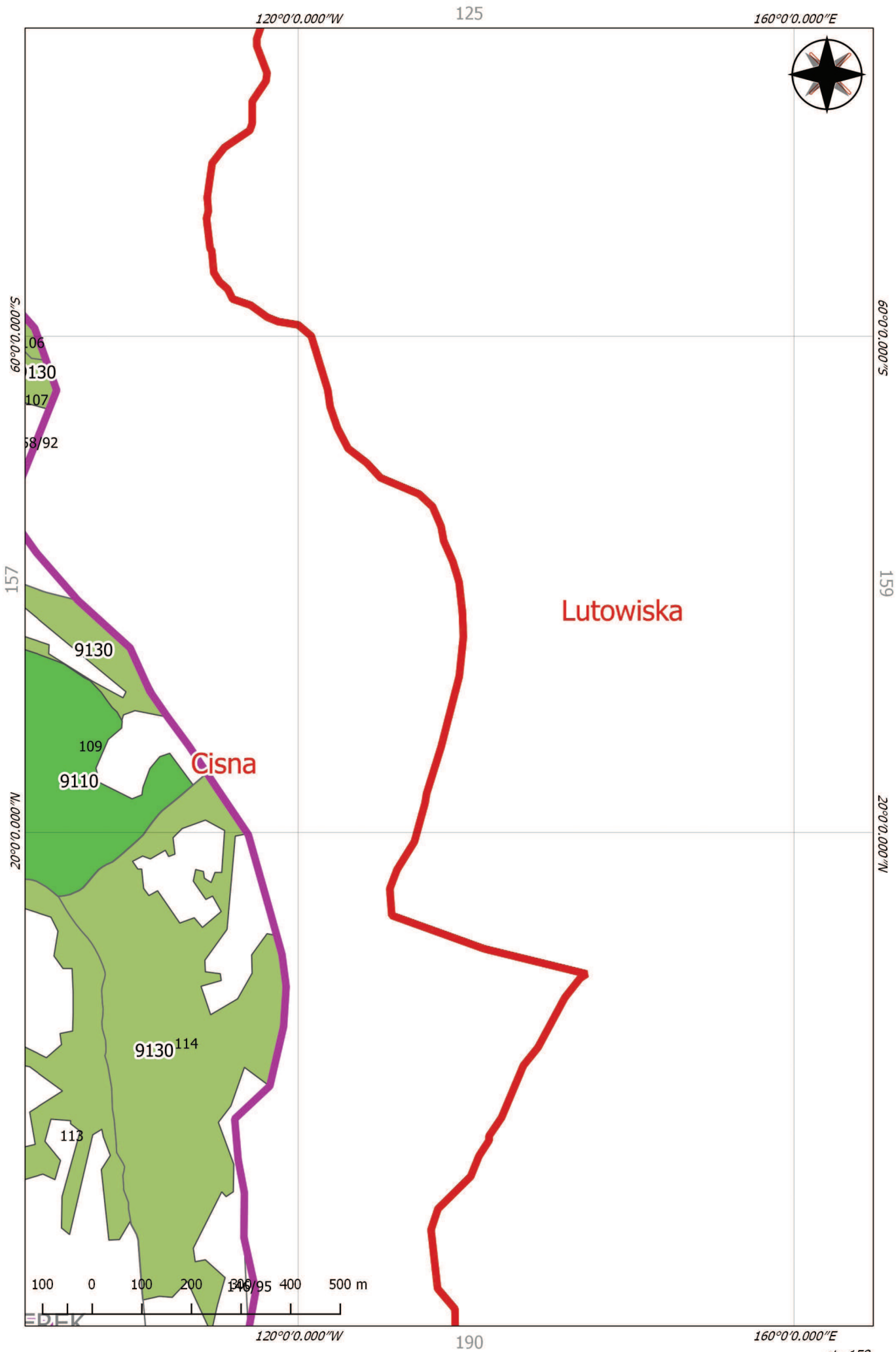




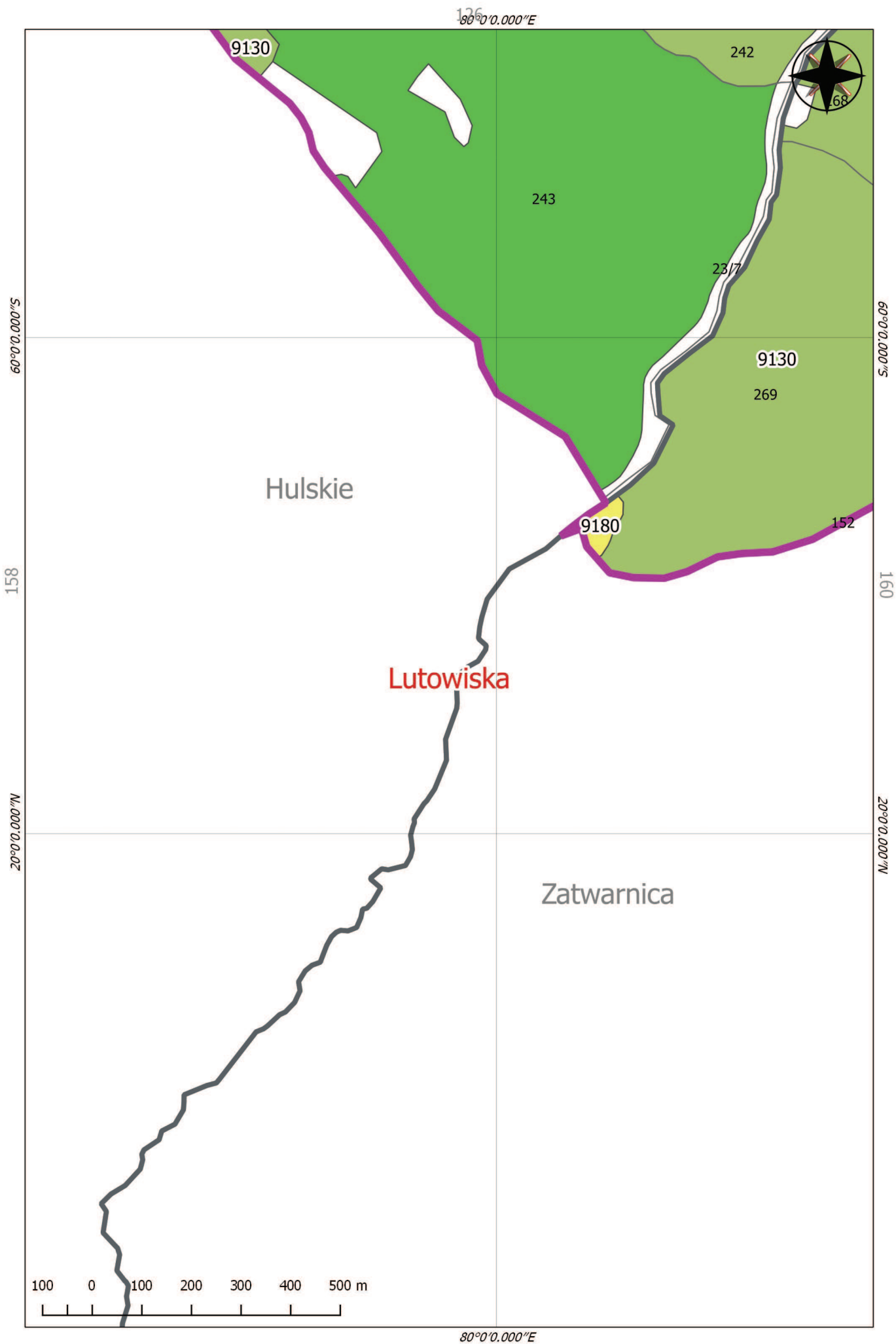


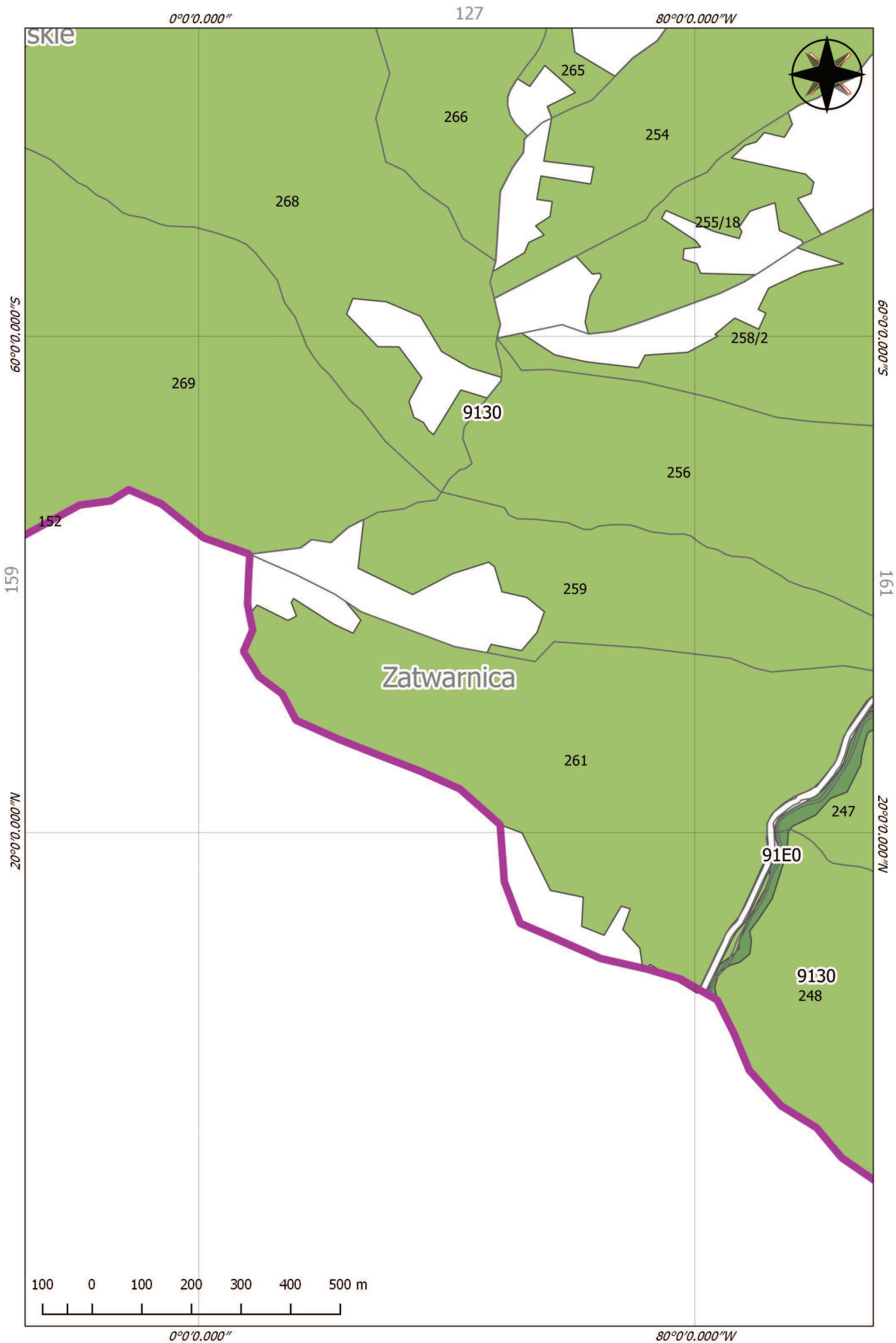


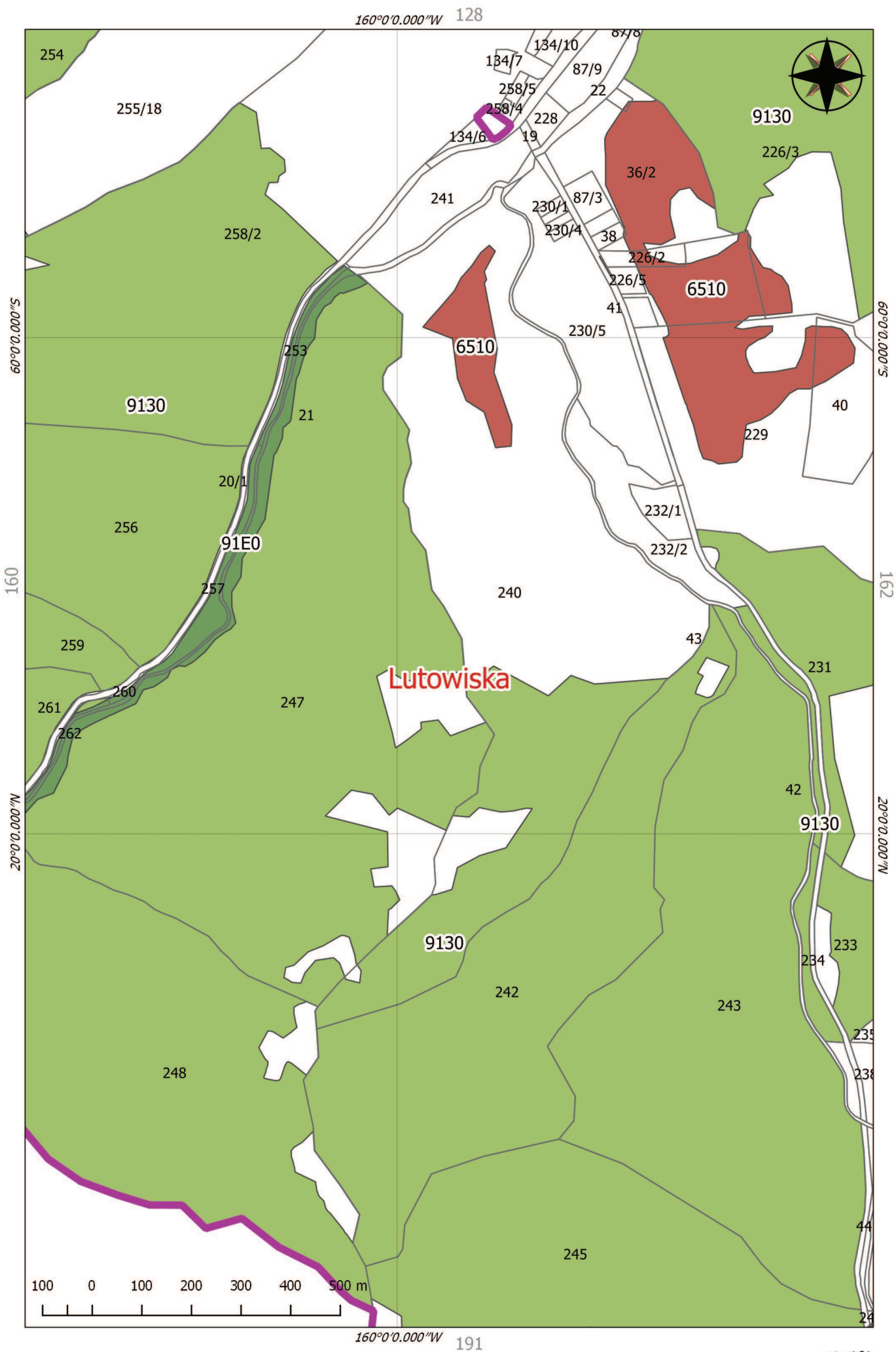




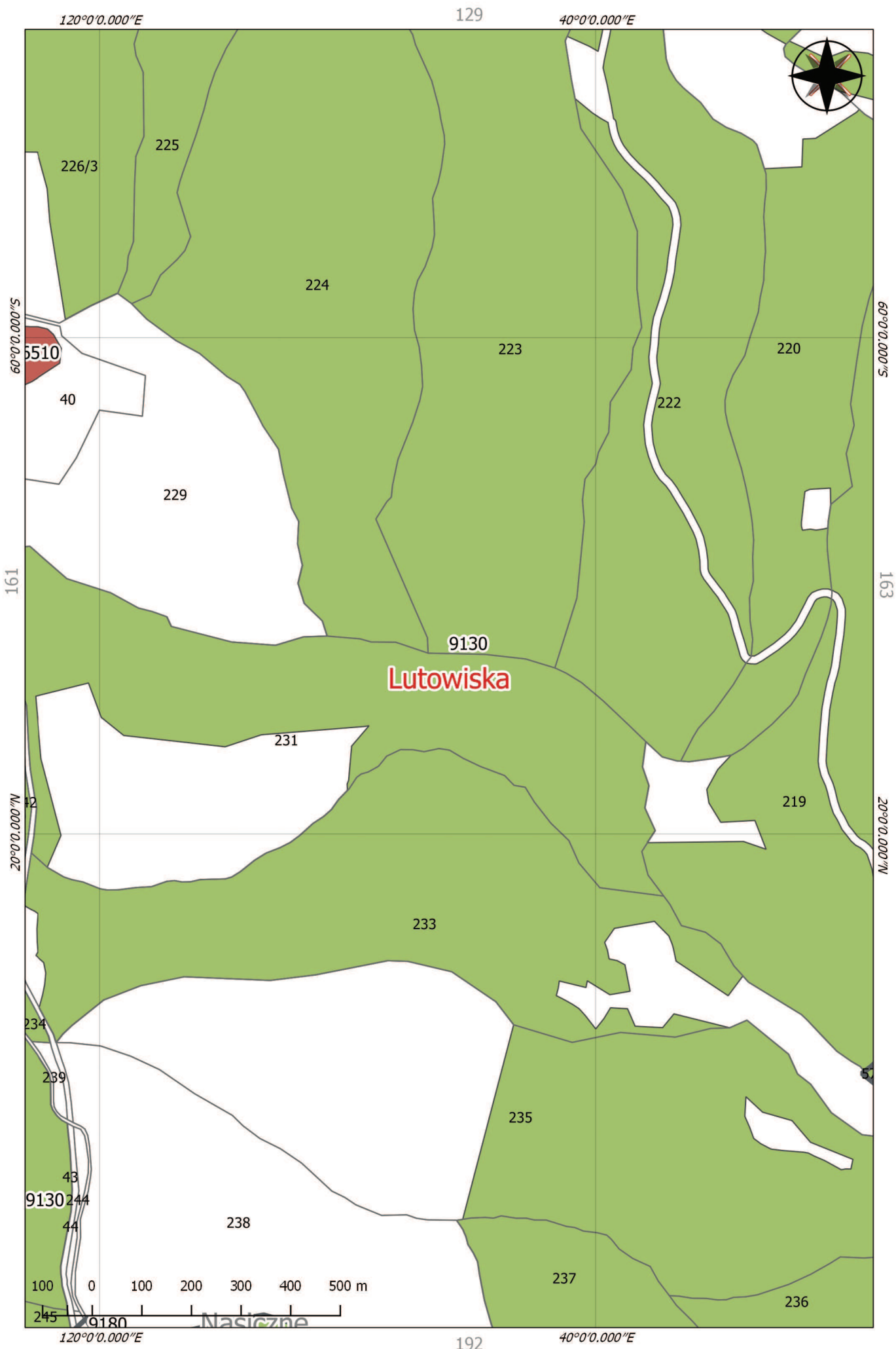


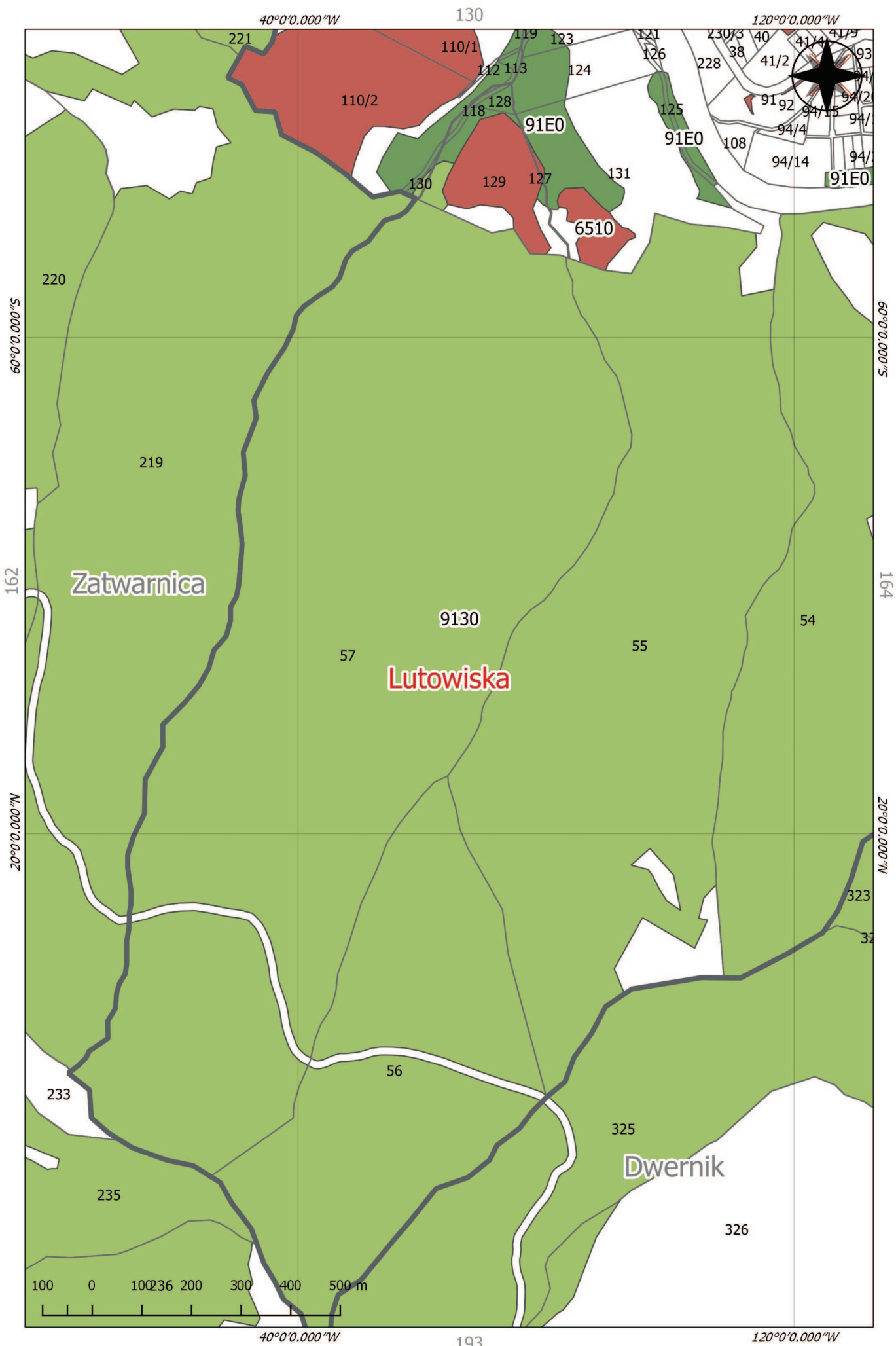


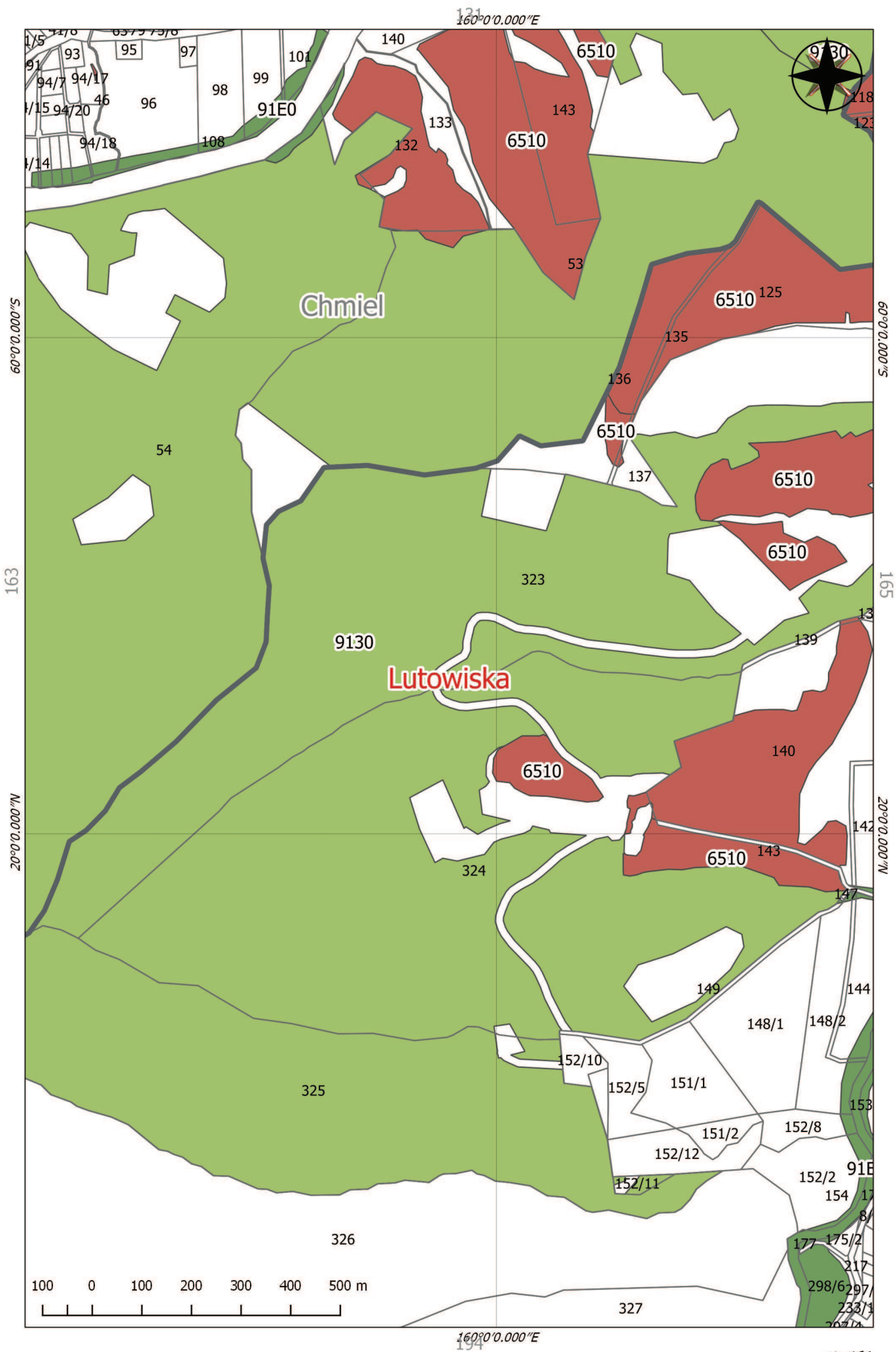




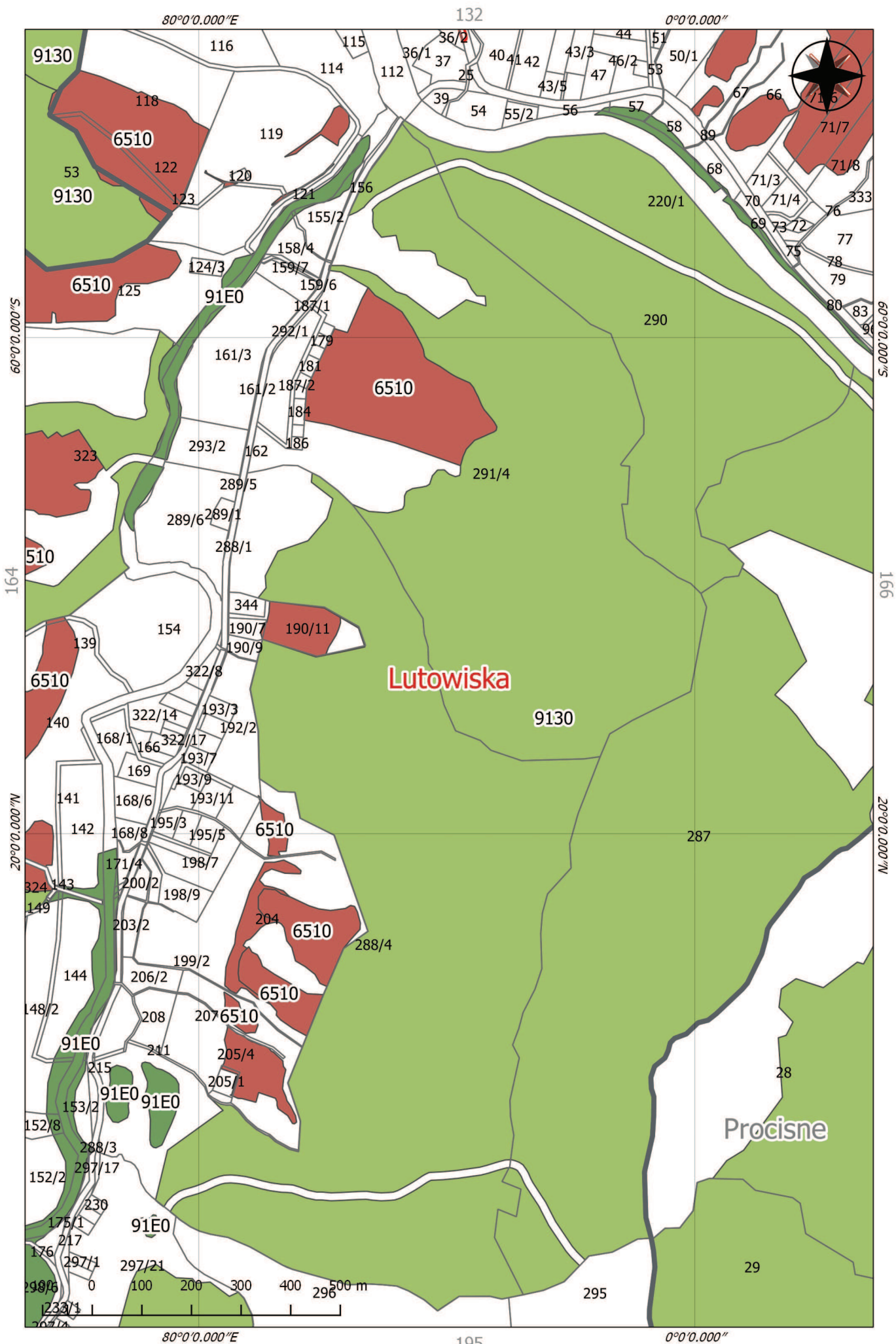




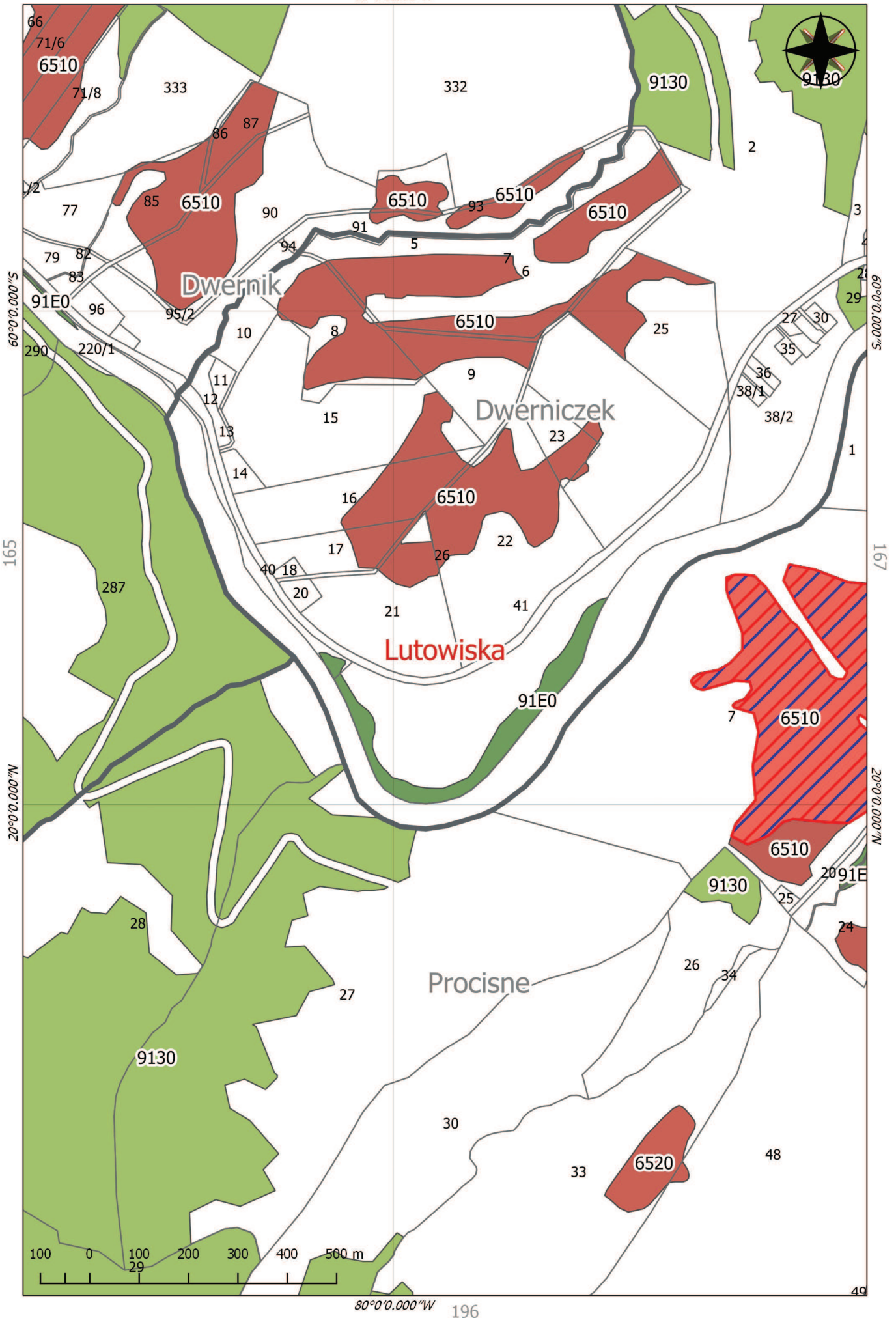




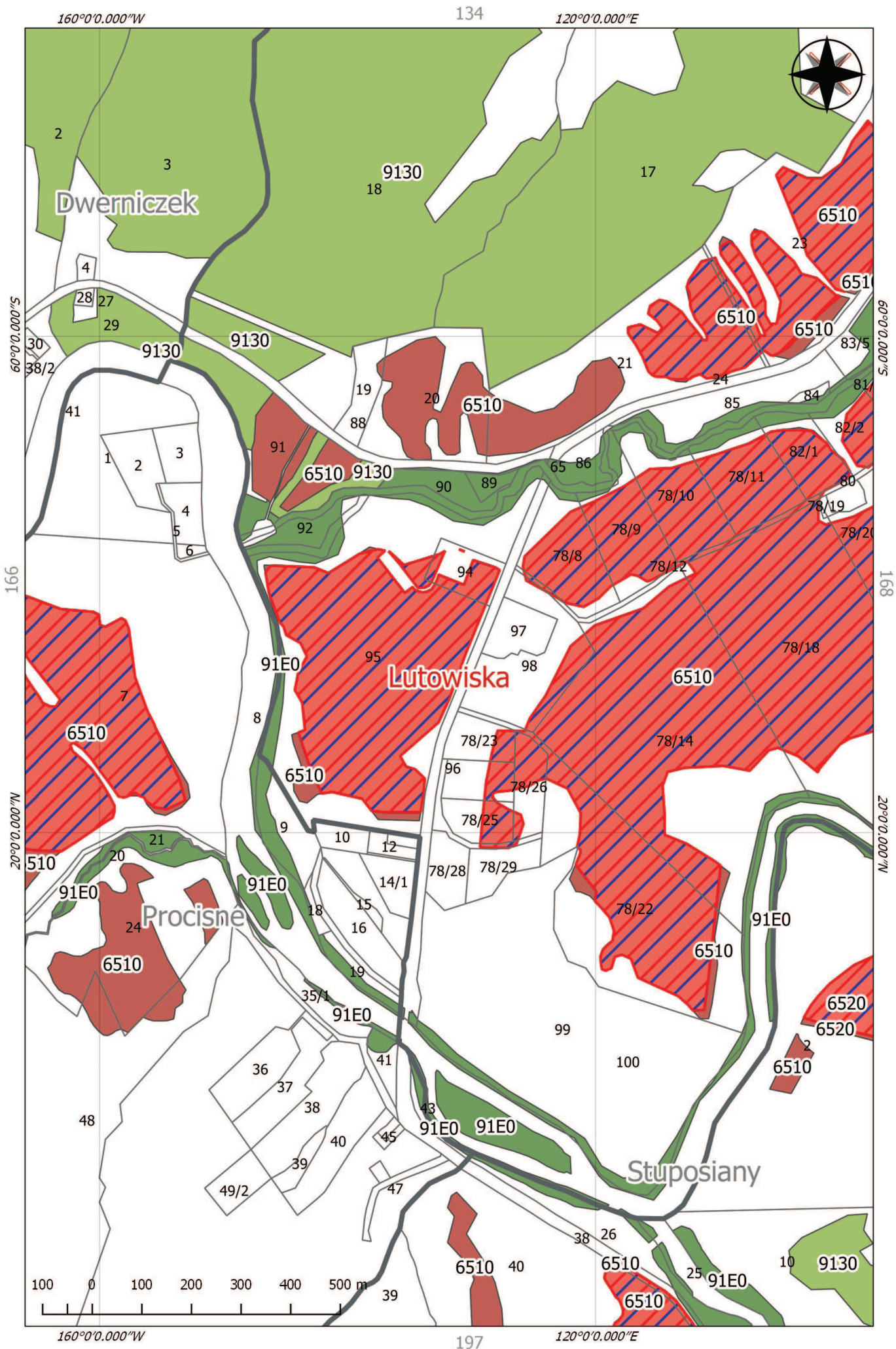




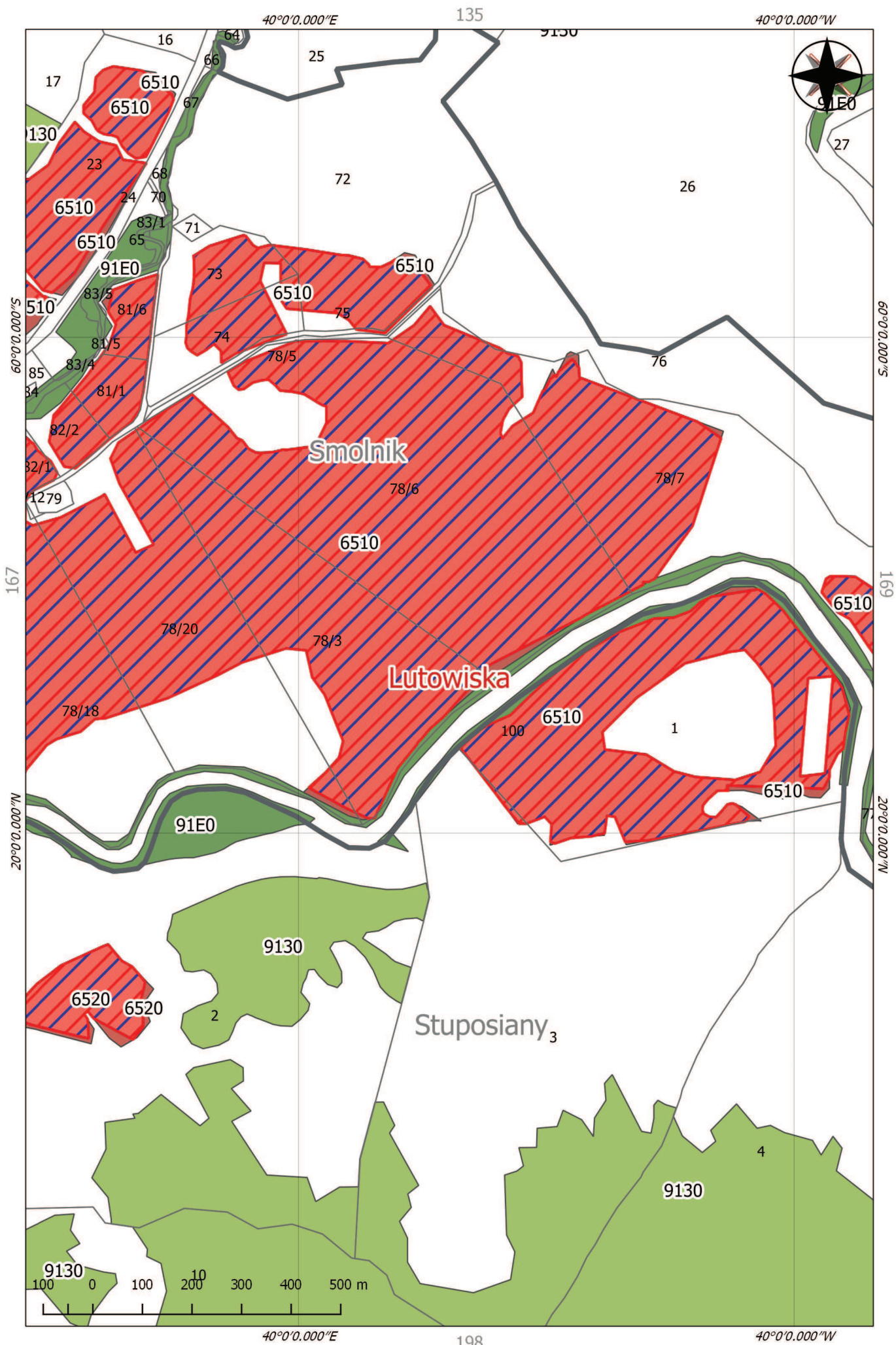
80°0'0.000"W 133

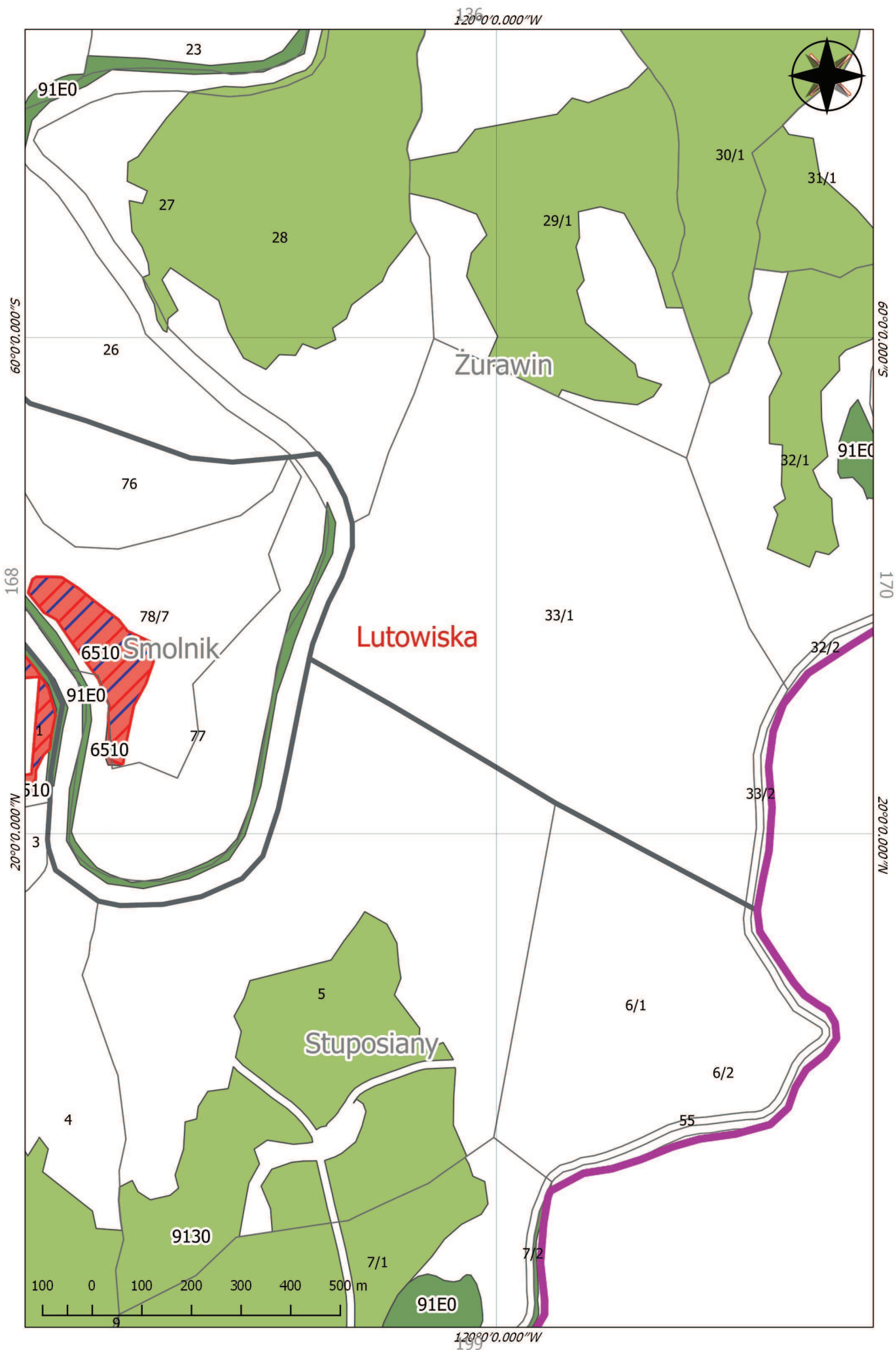


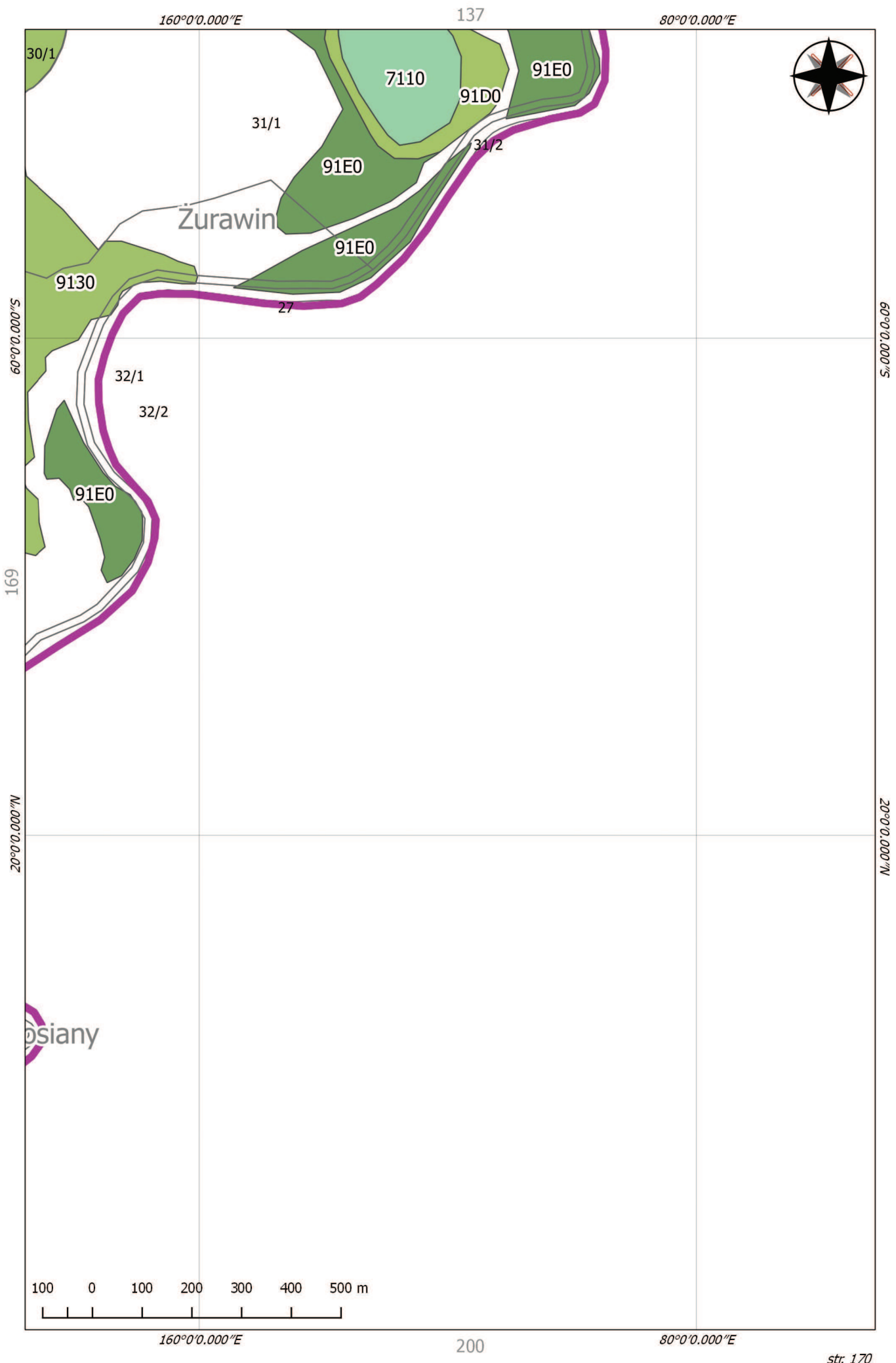







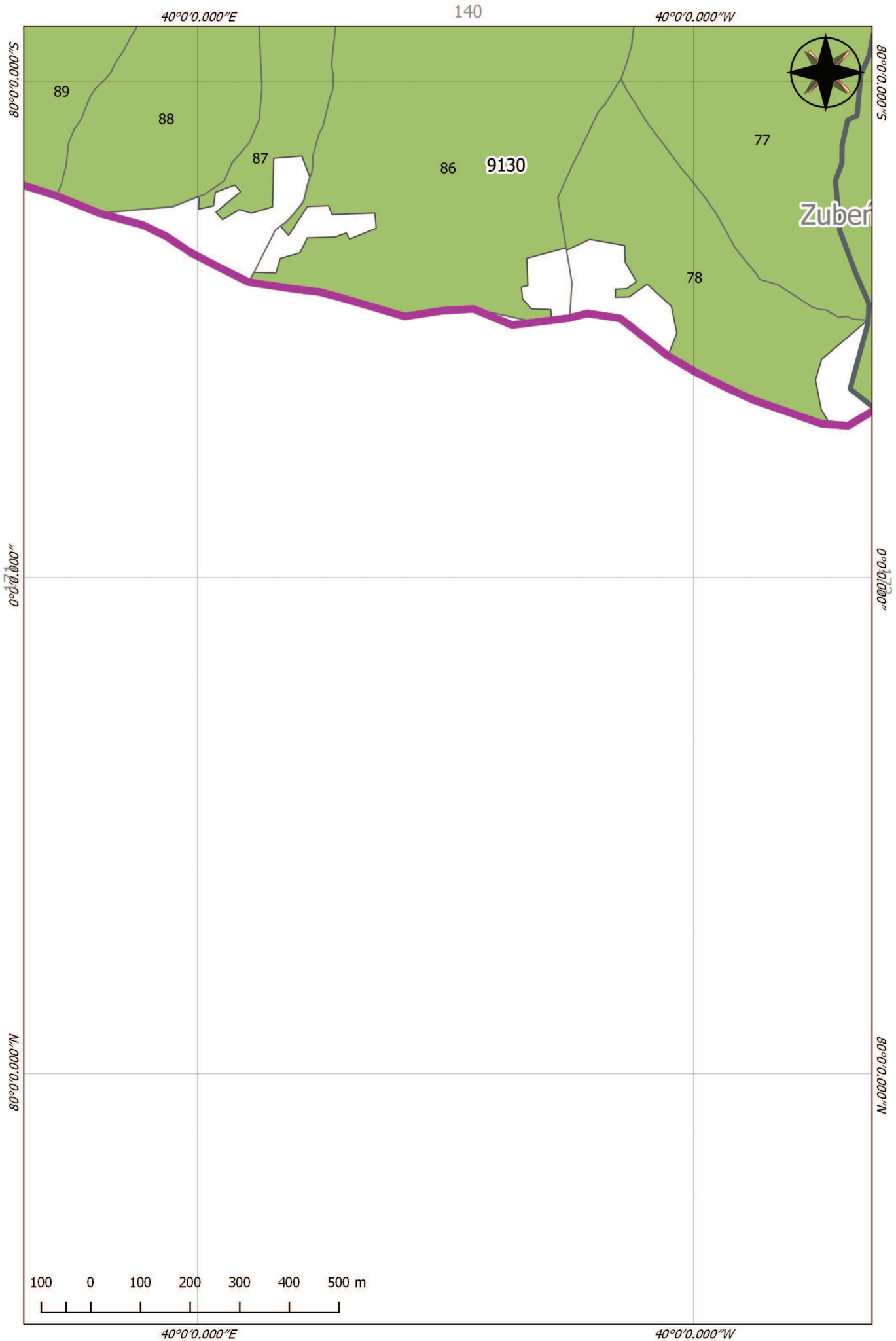


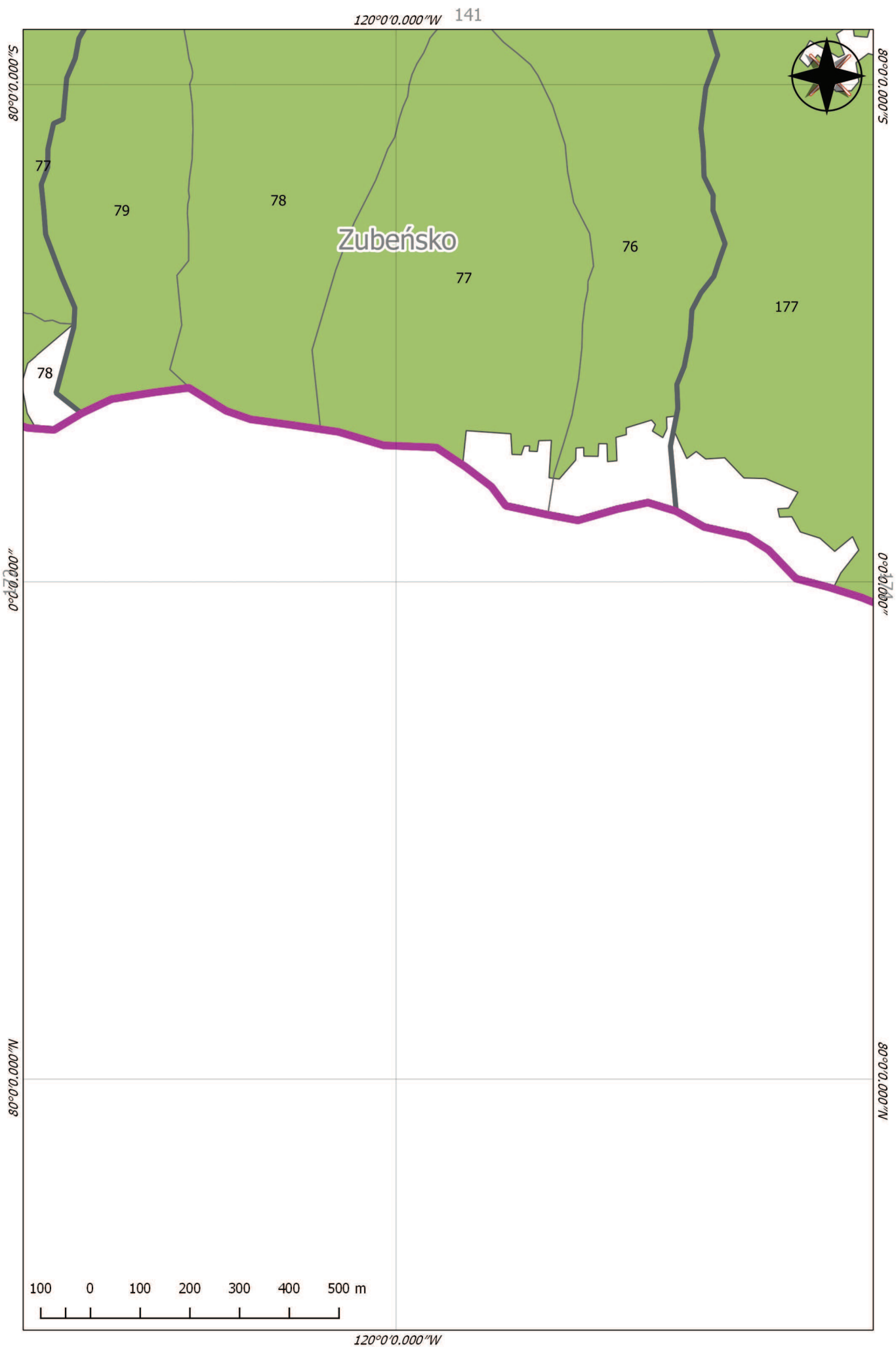




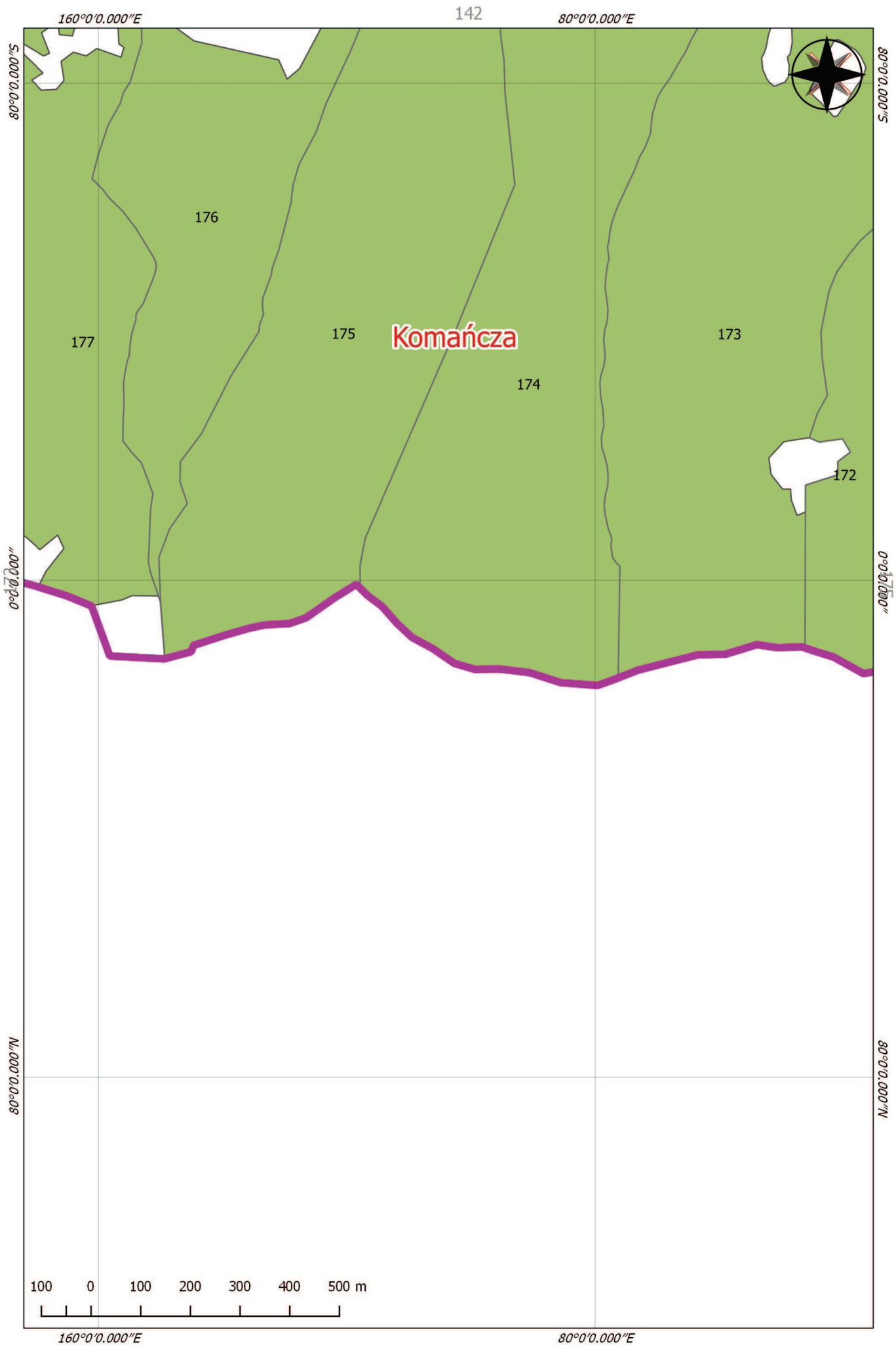


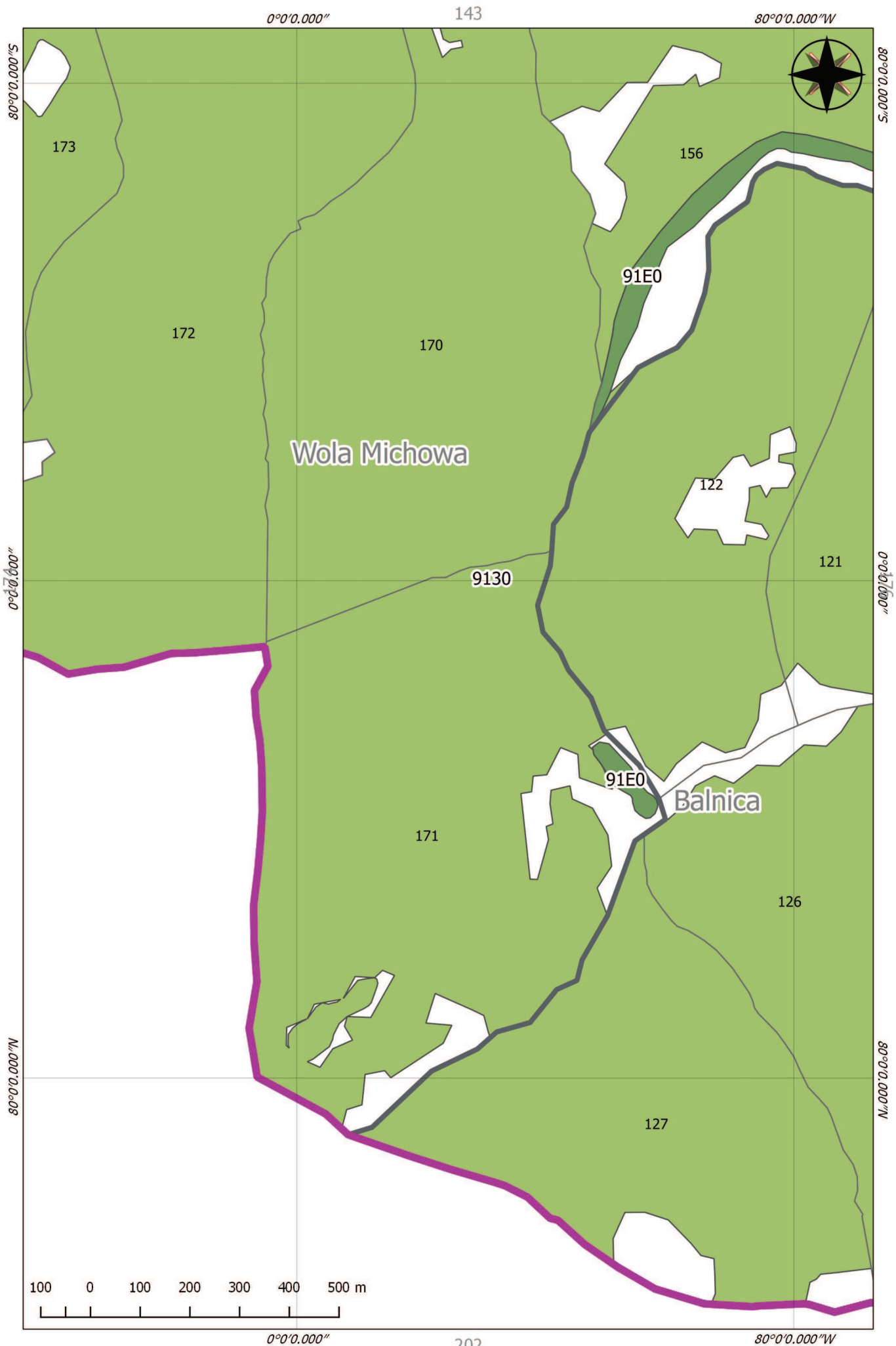


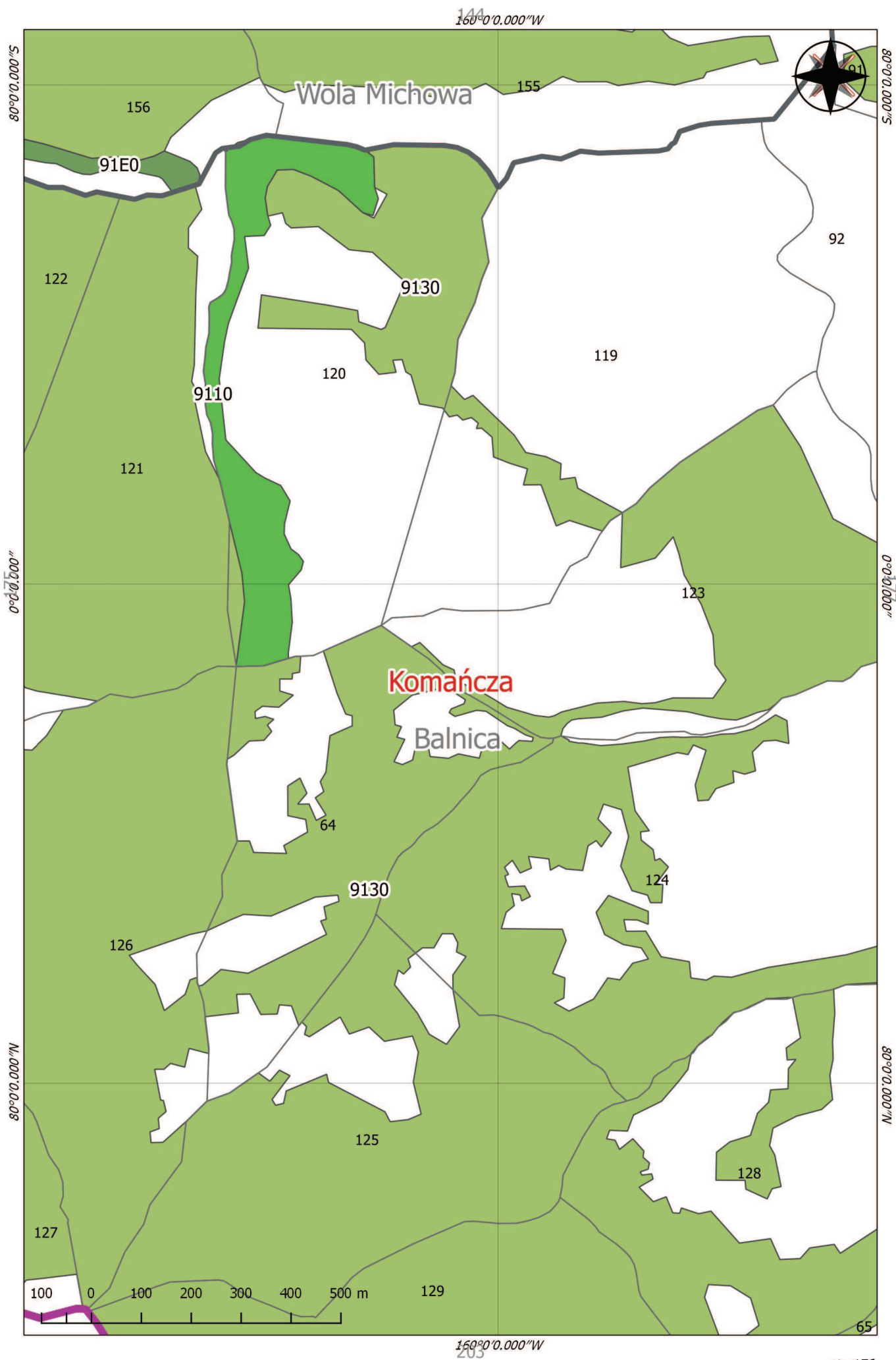




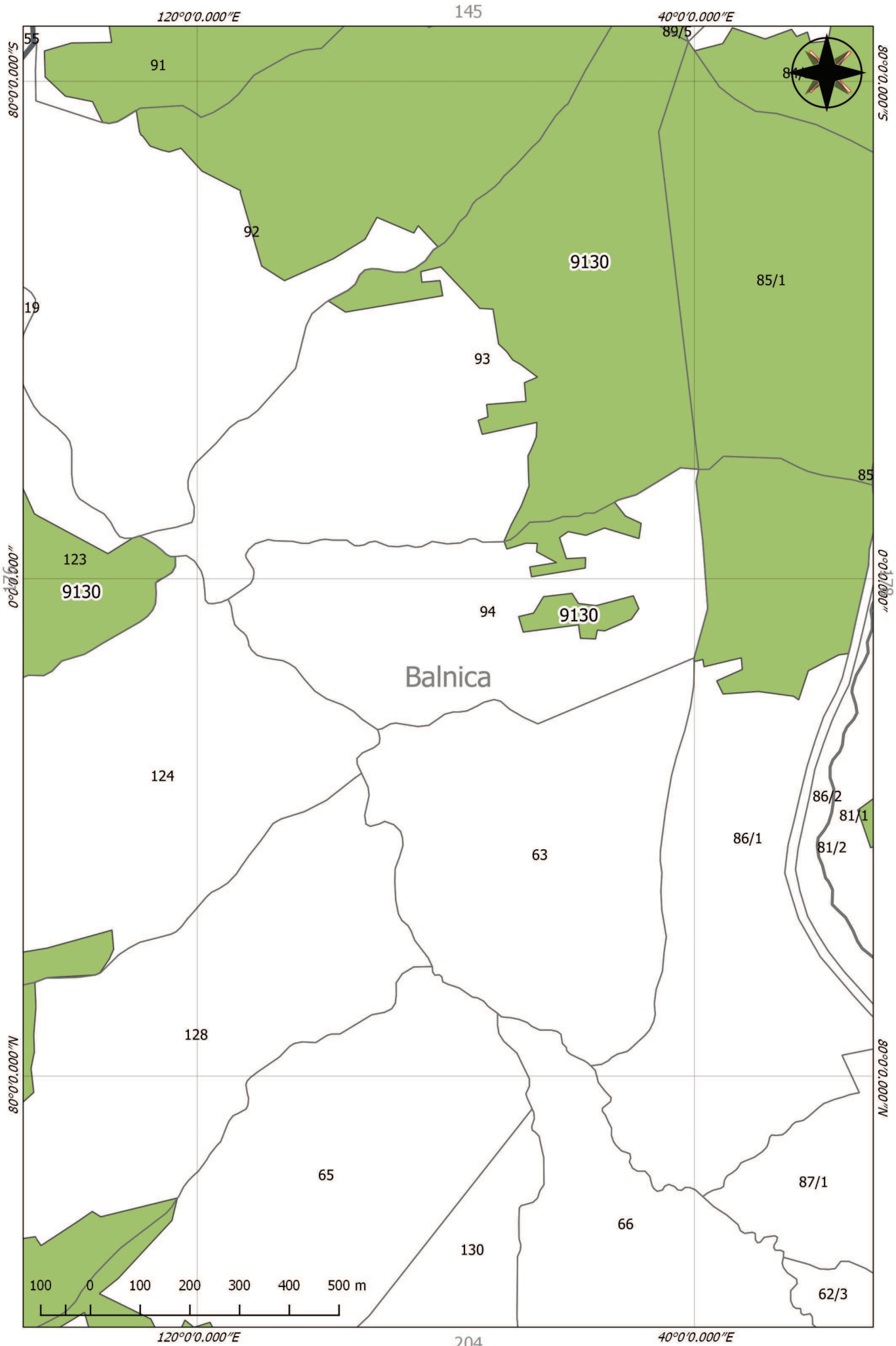


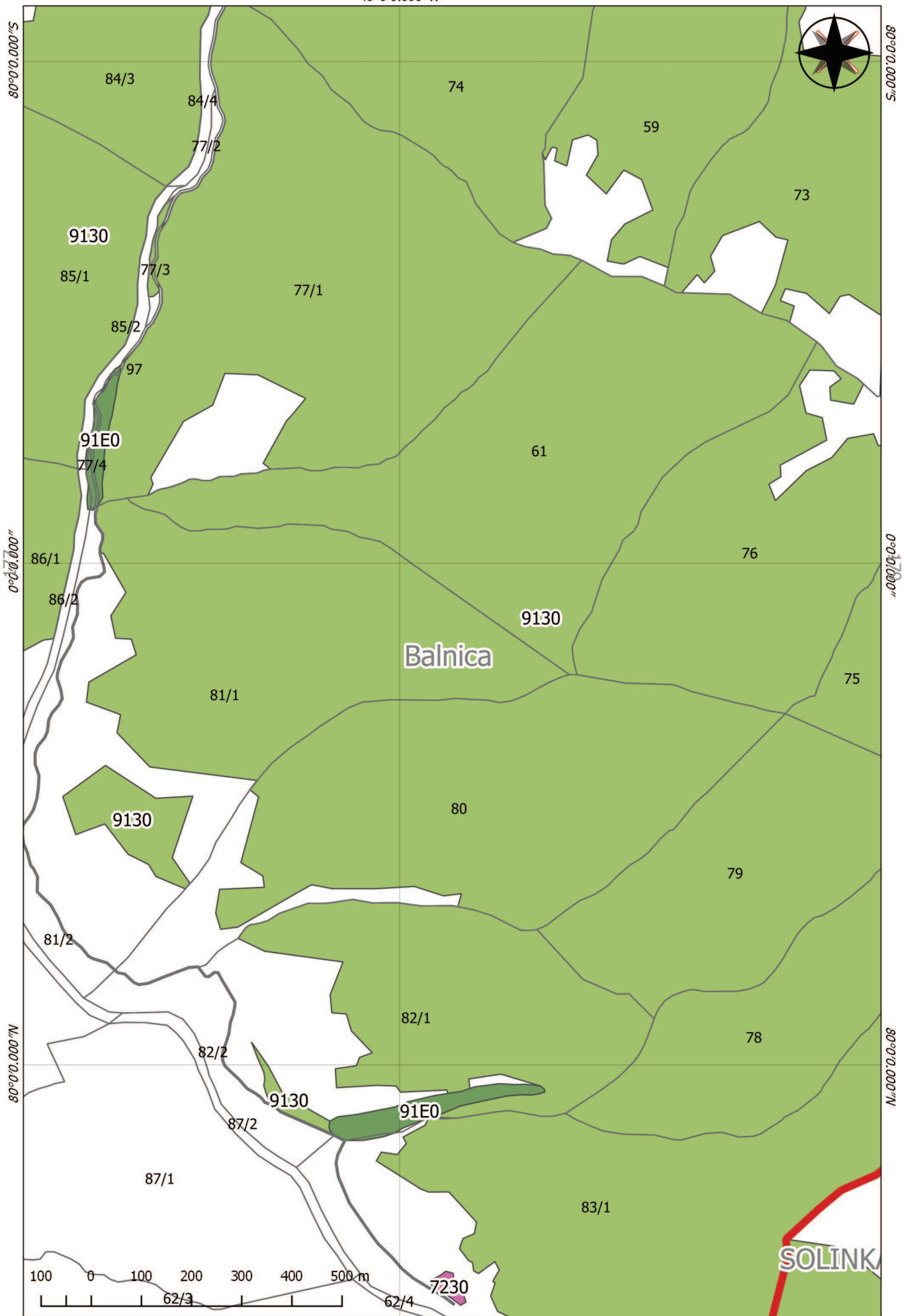


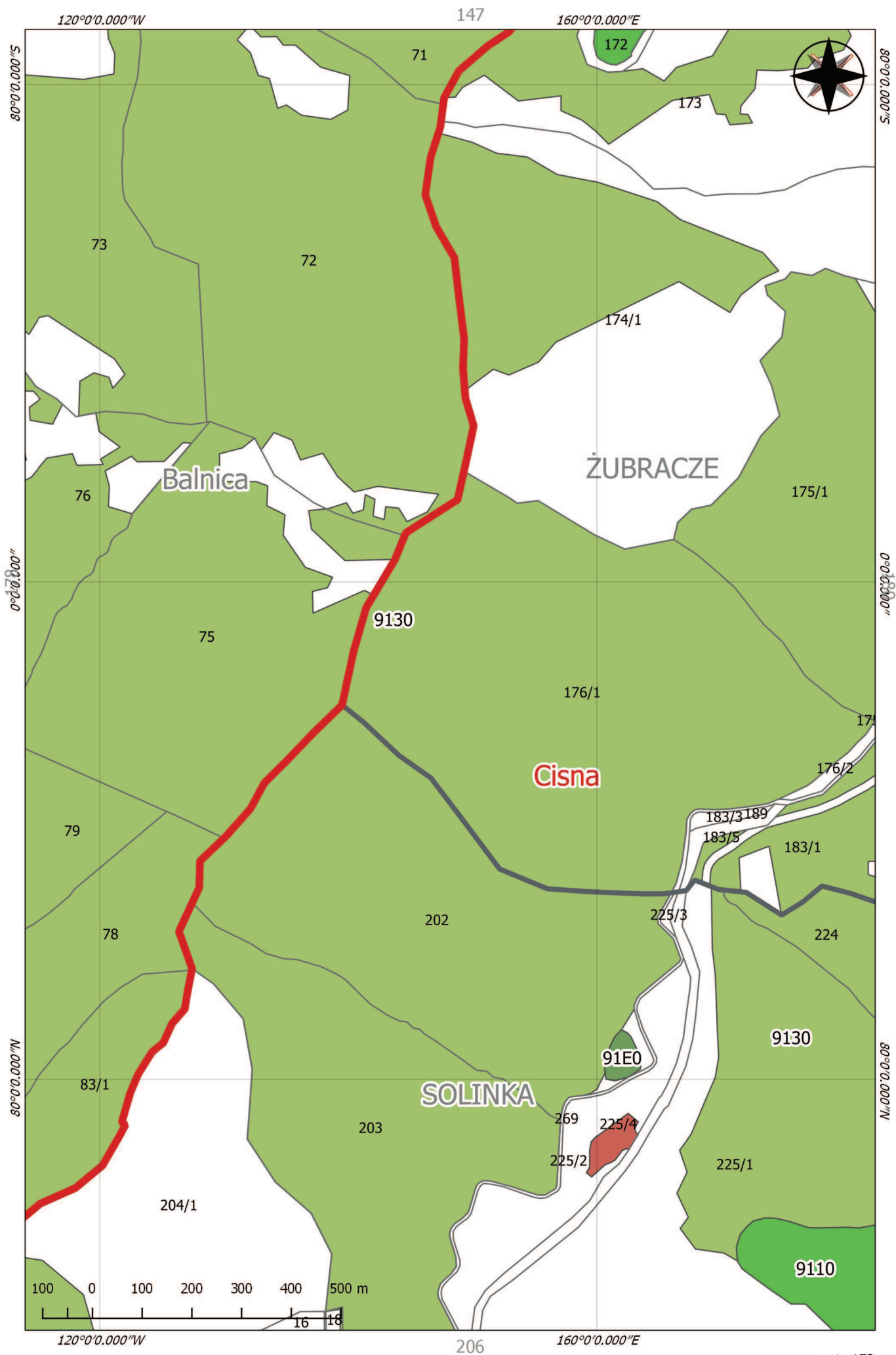






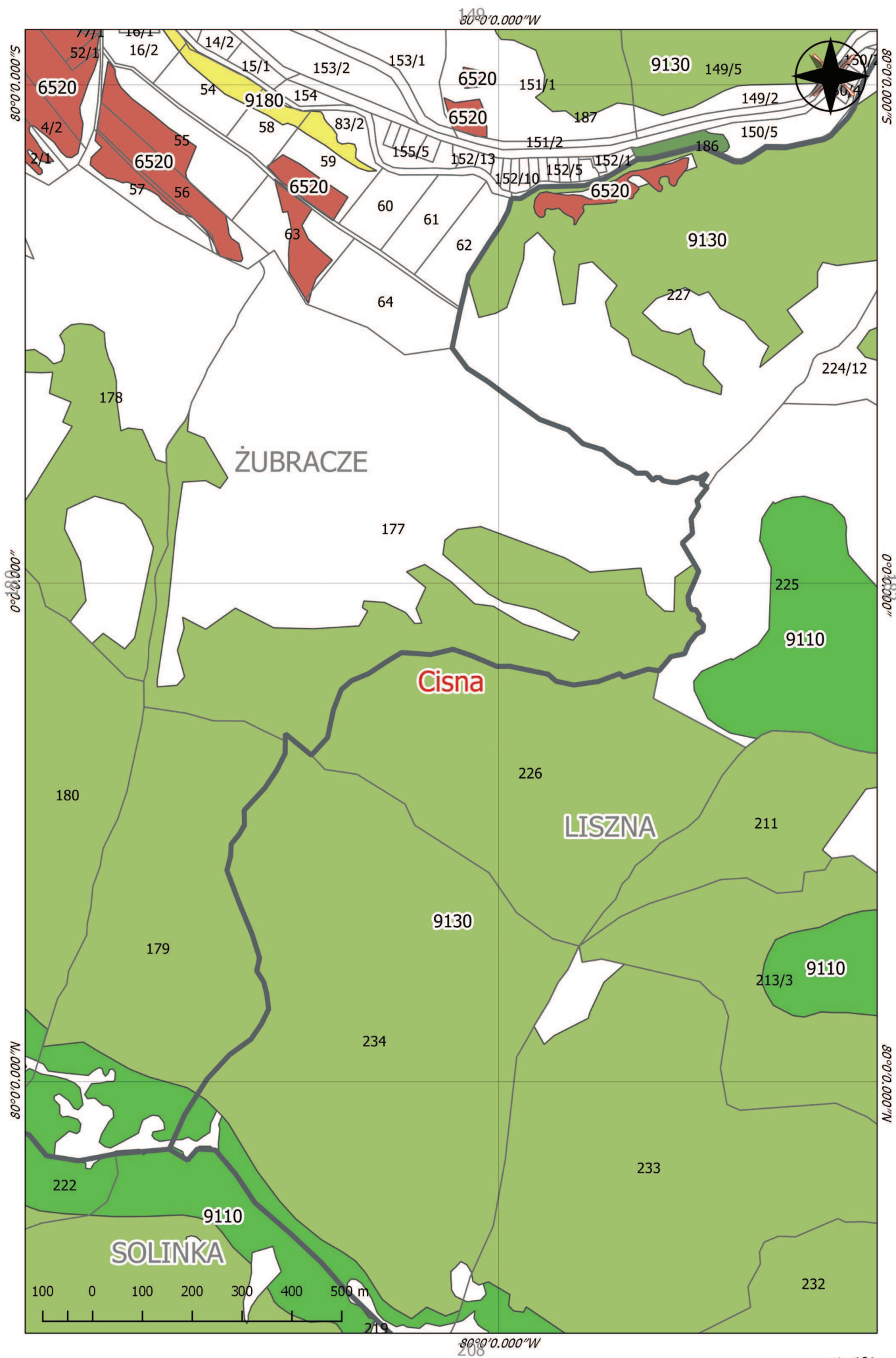




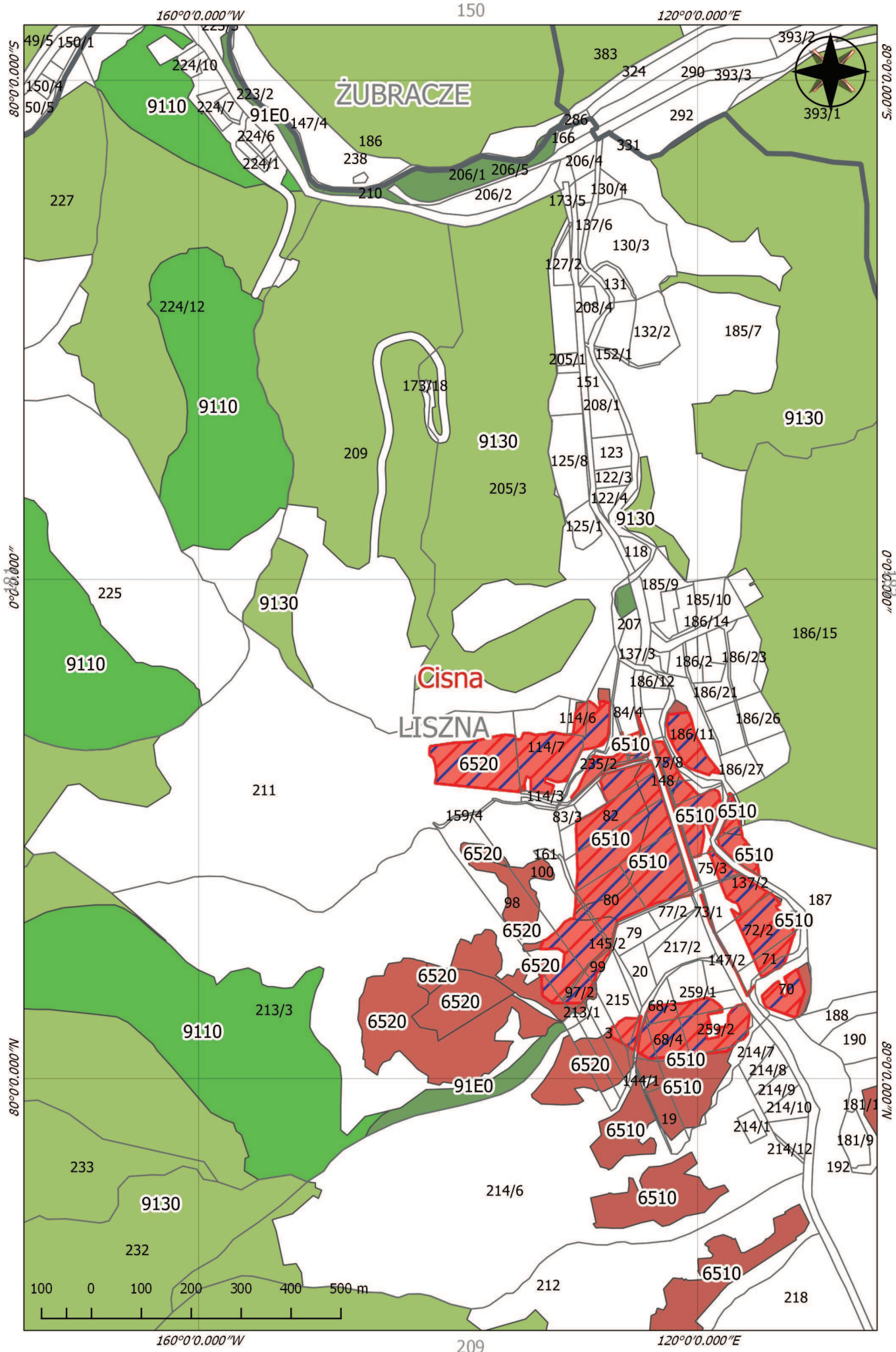




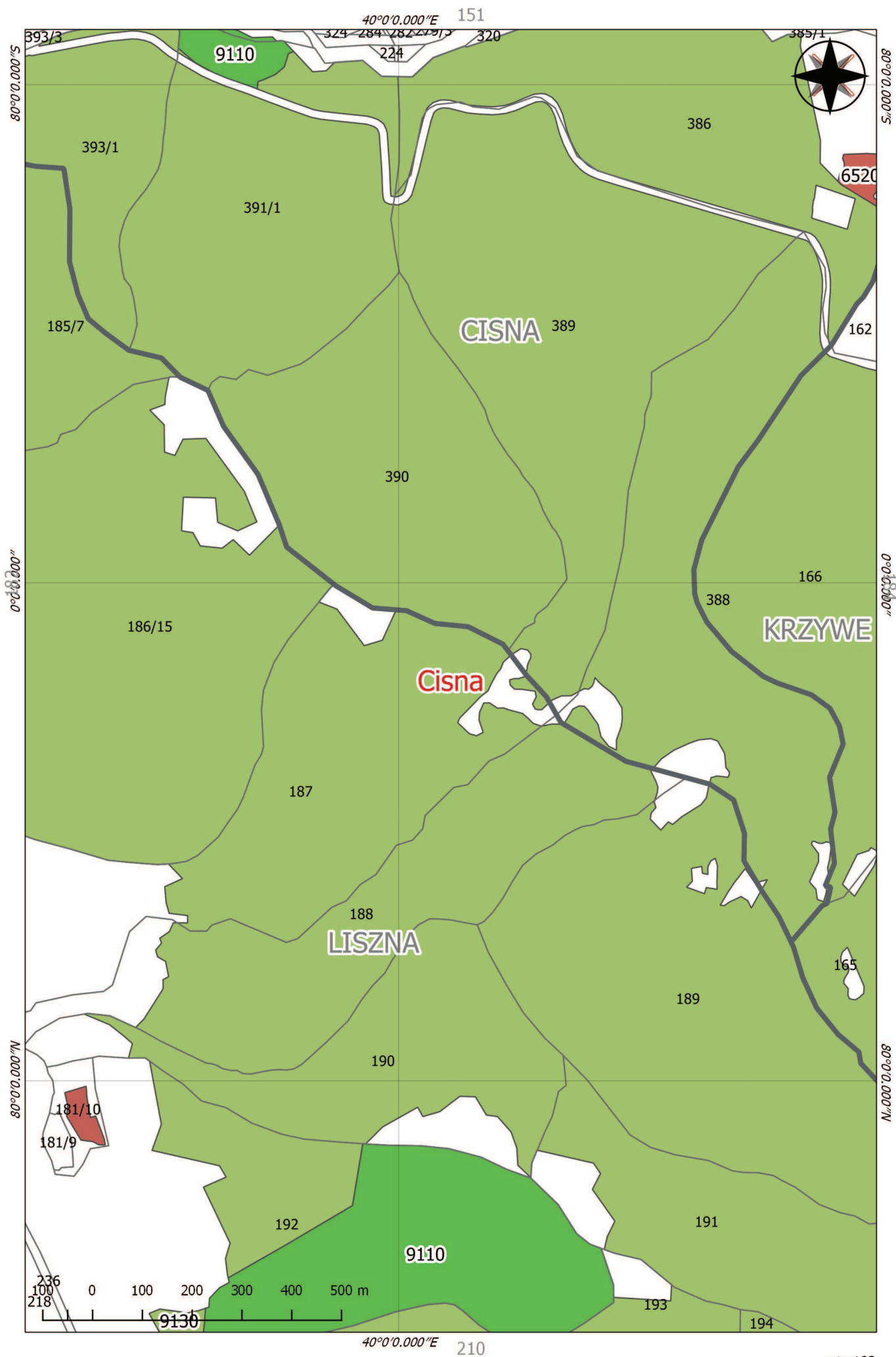


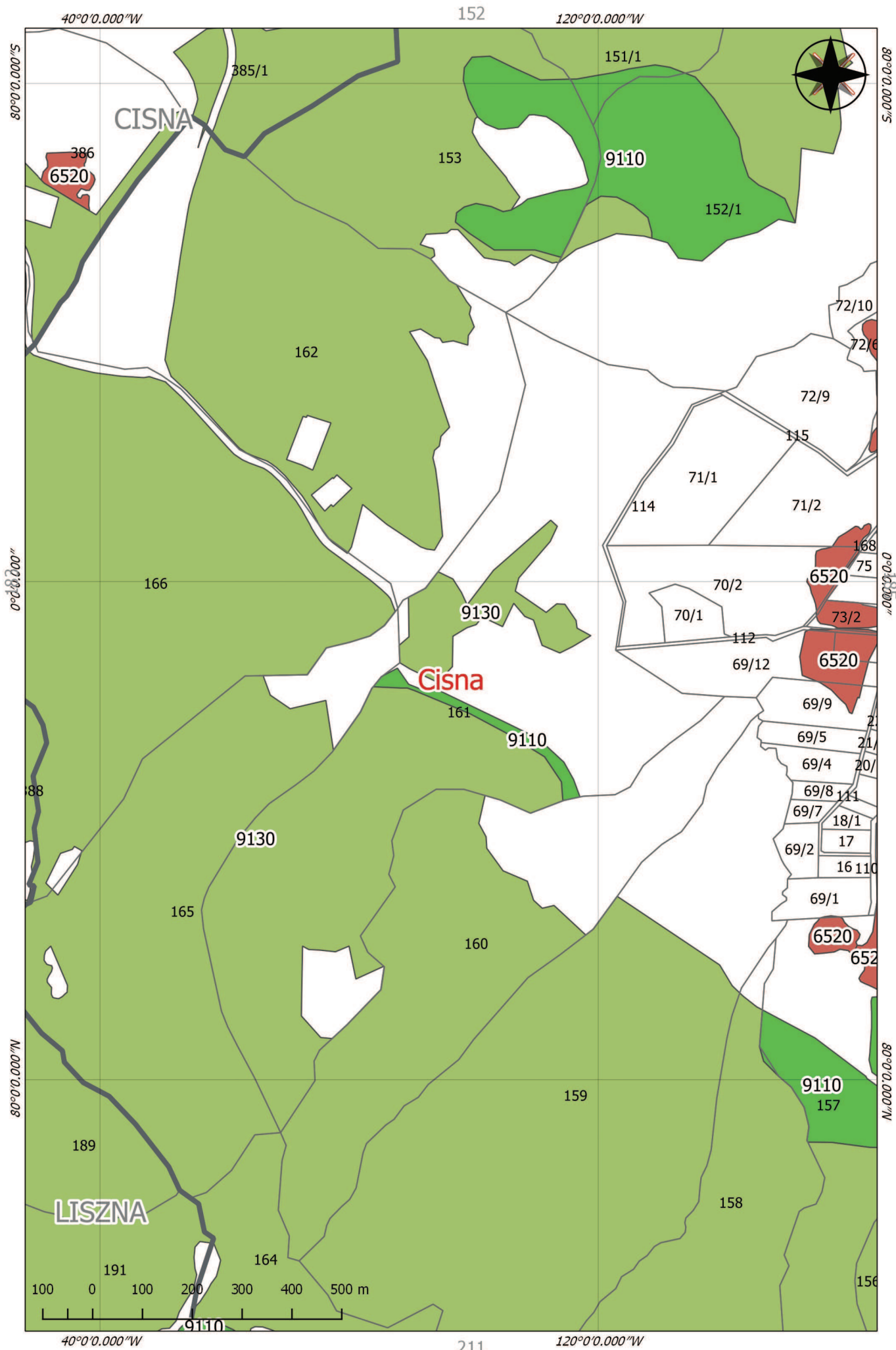




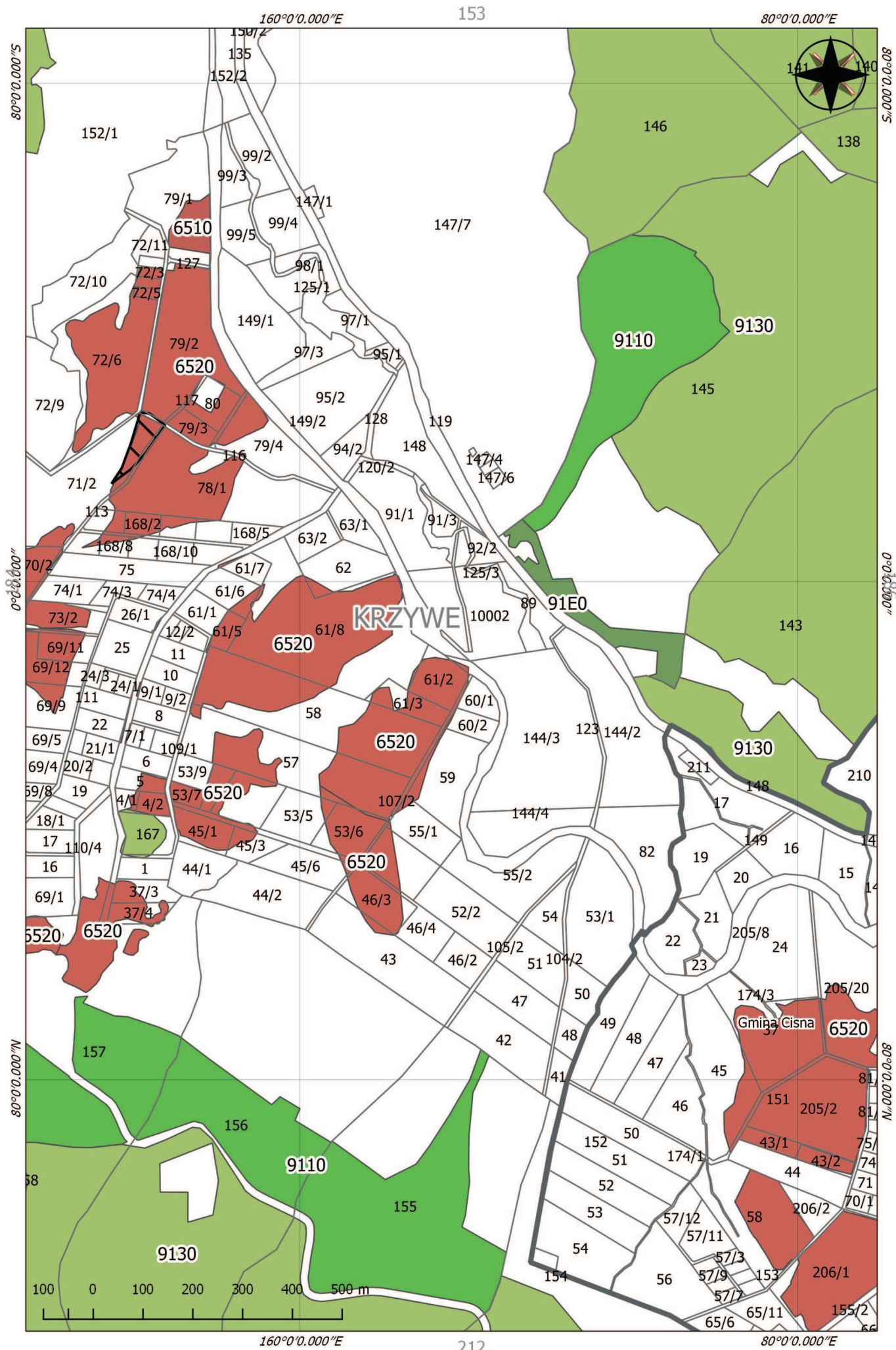




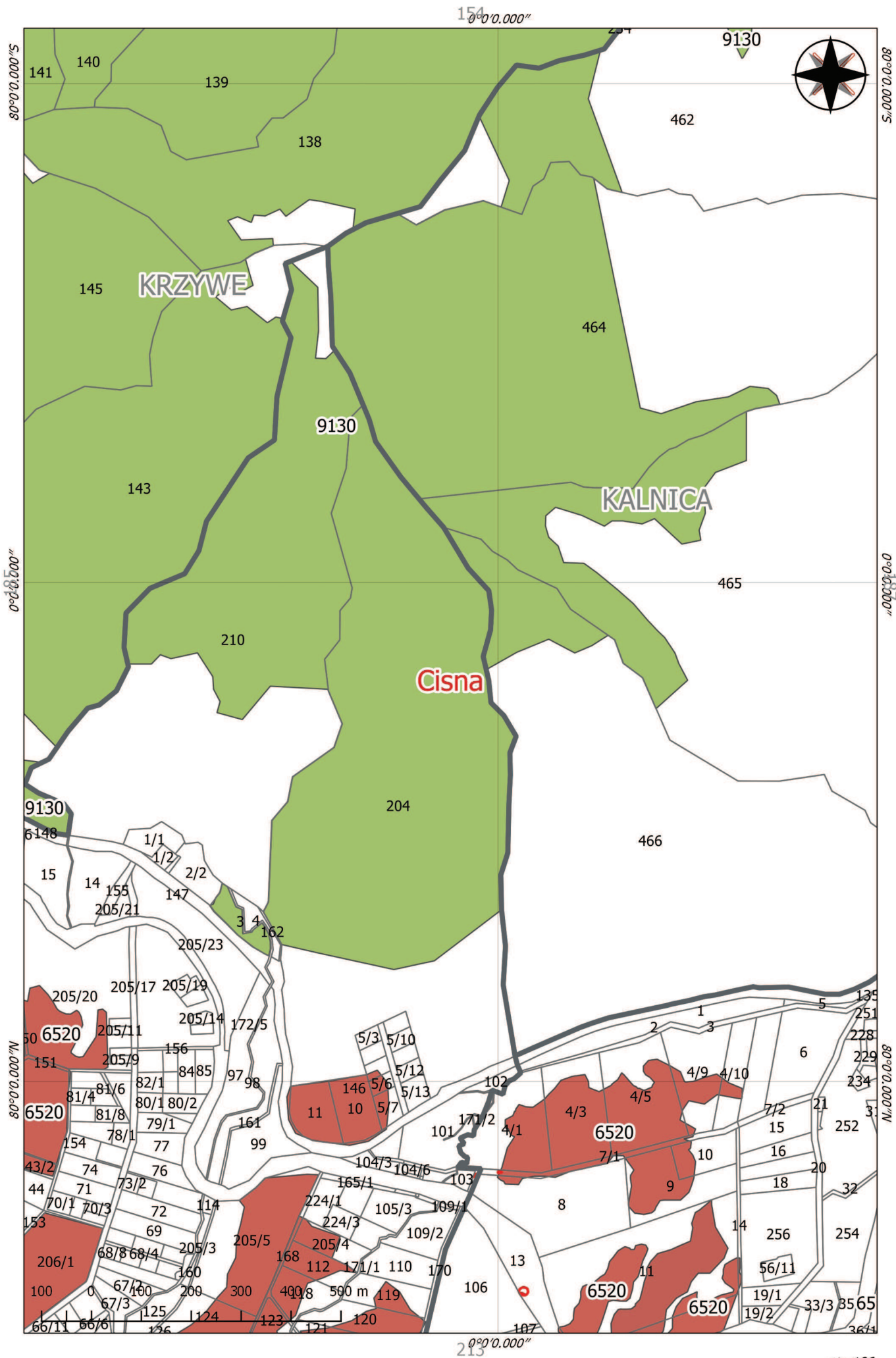


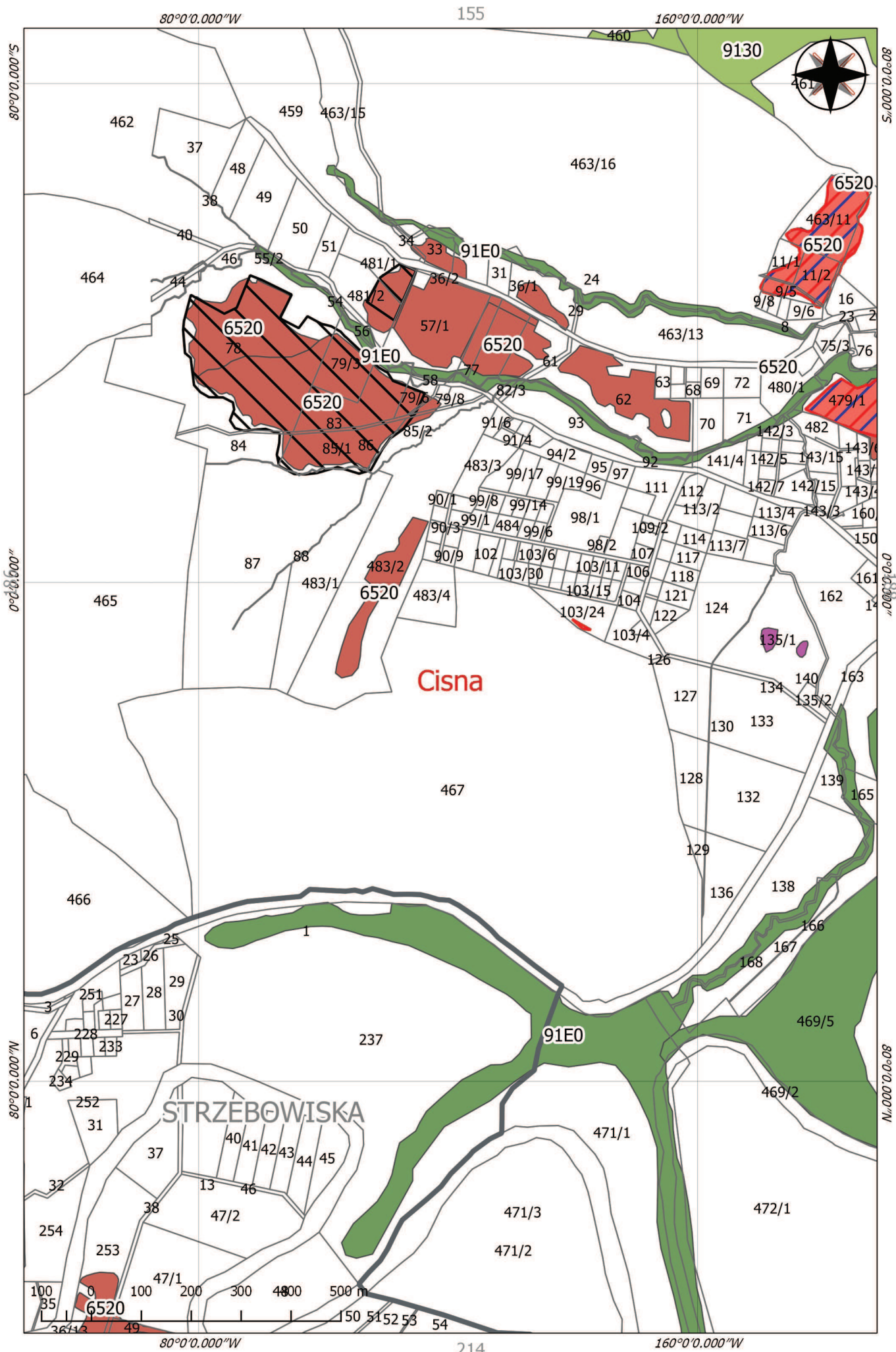




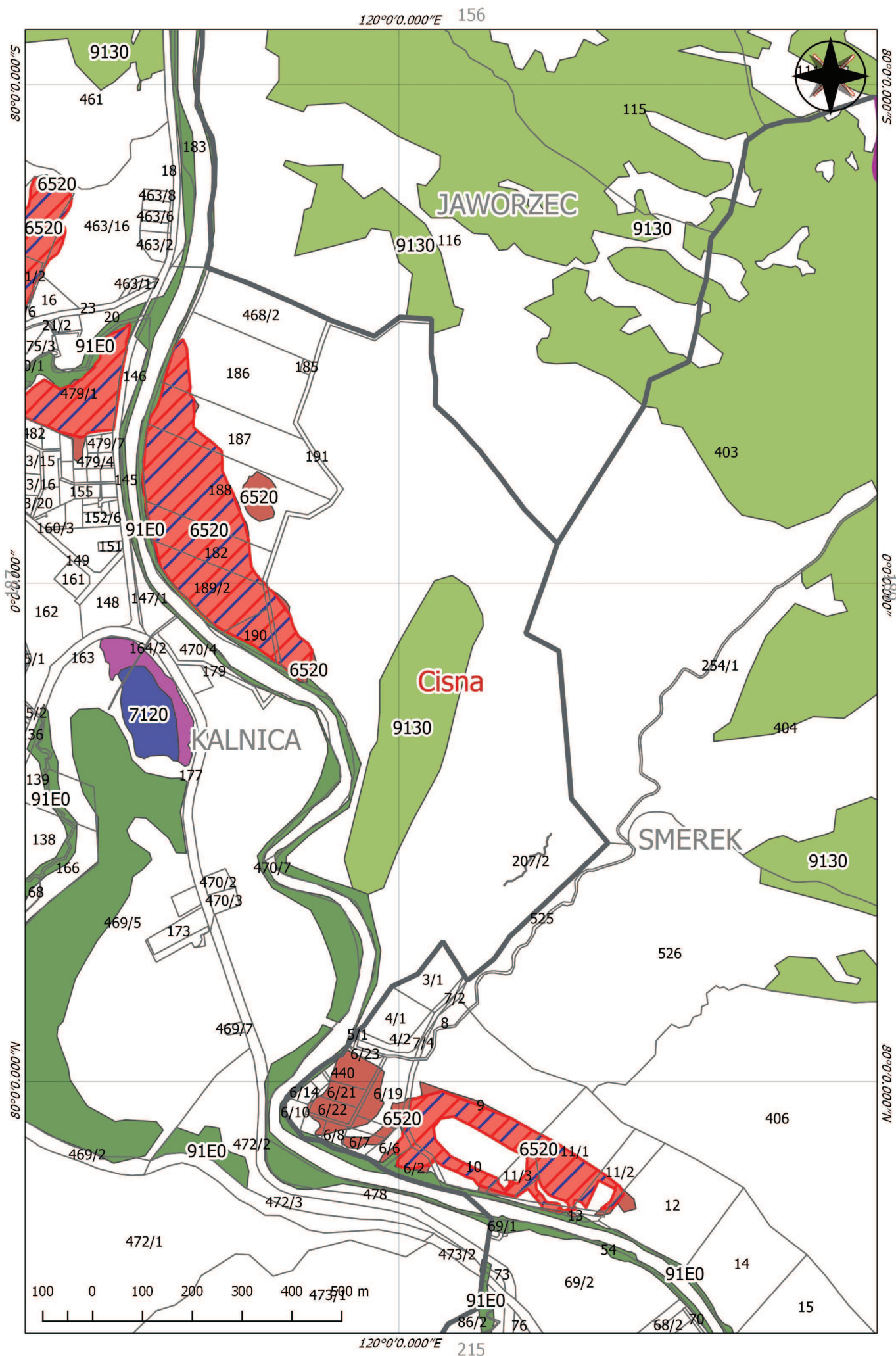




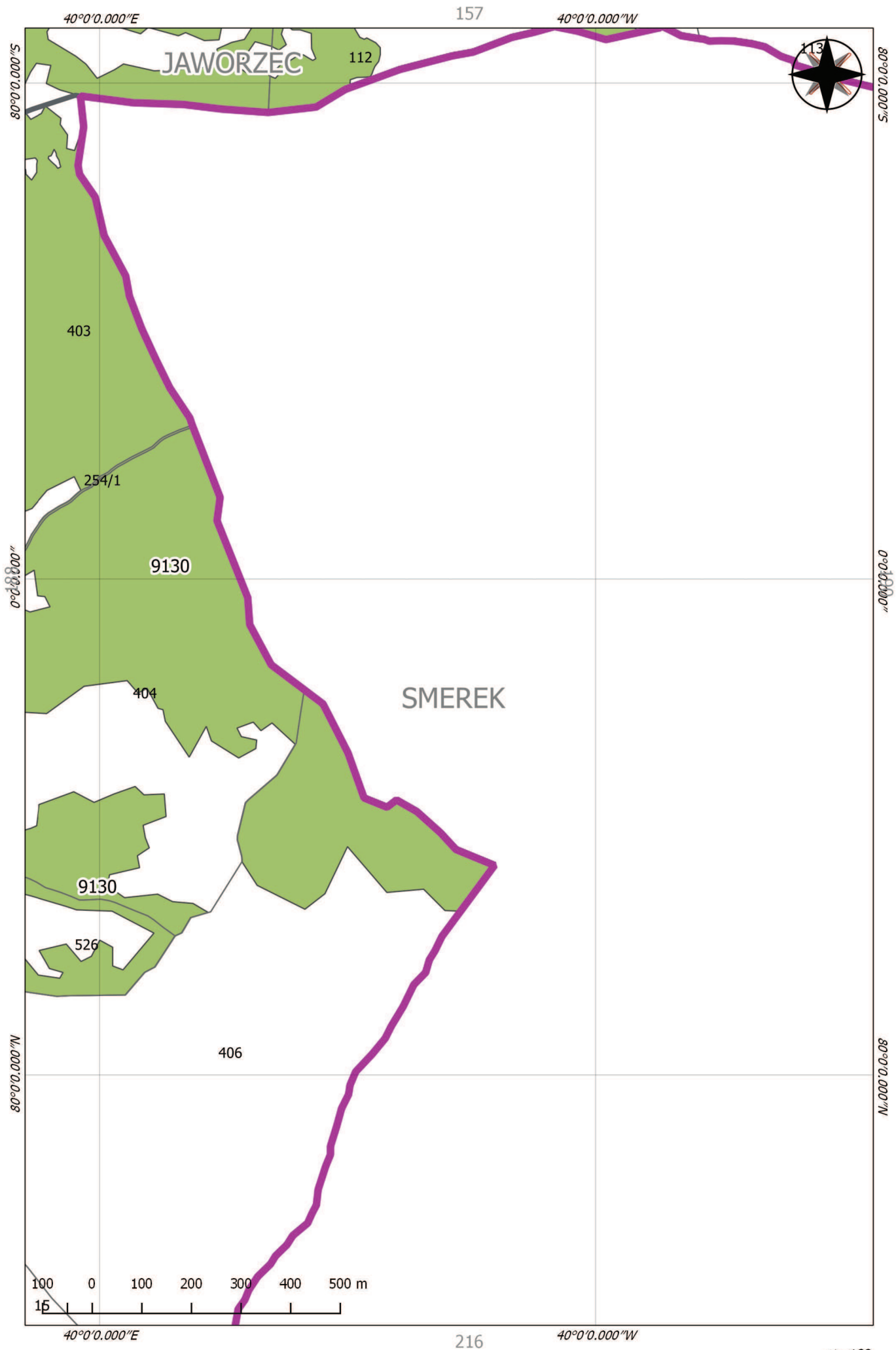


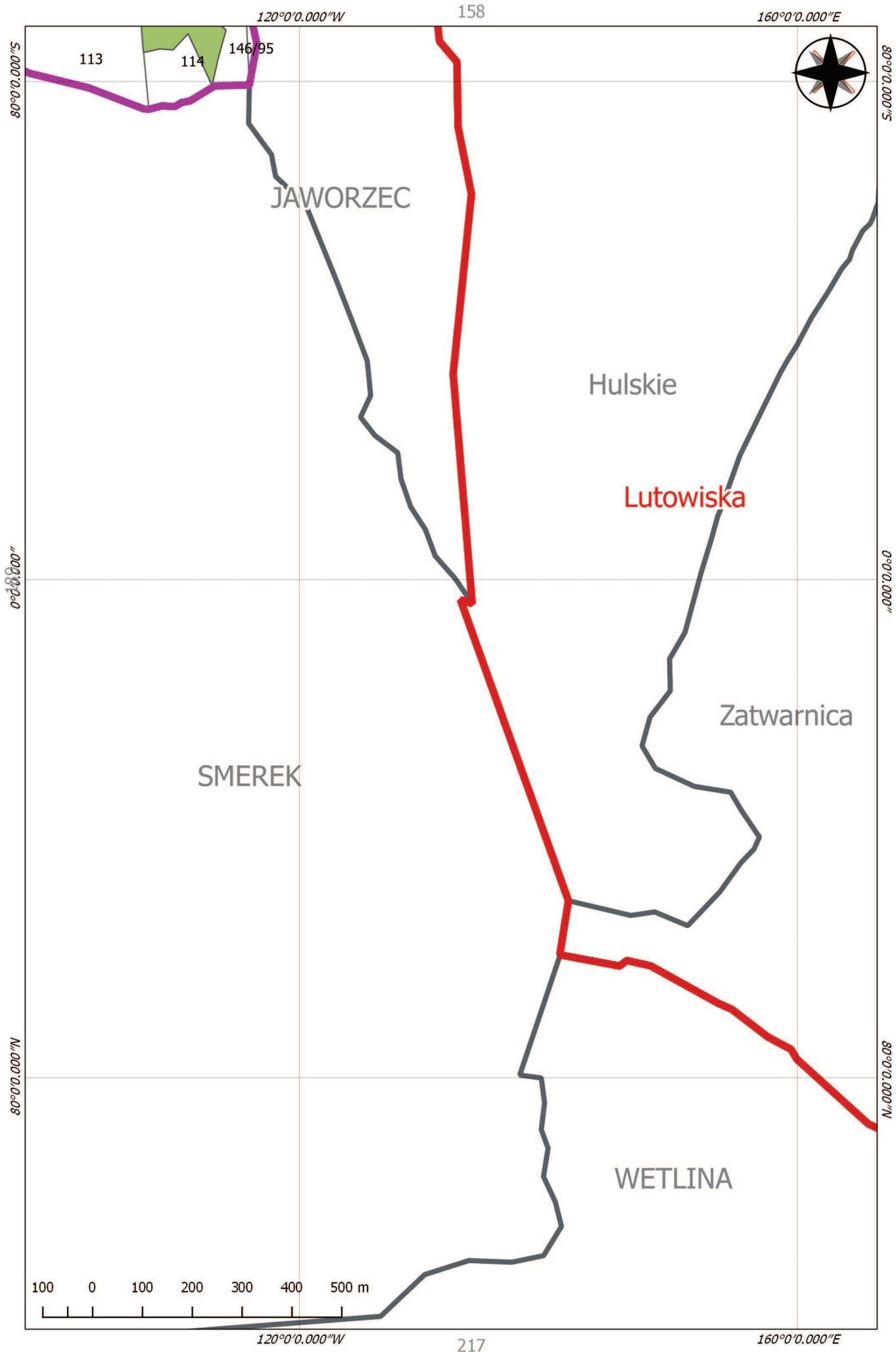


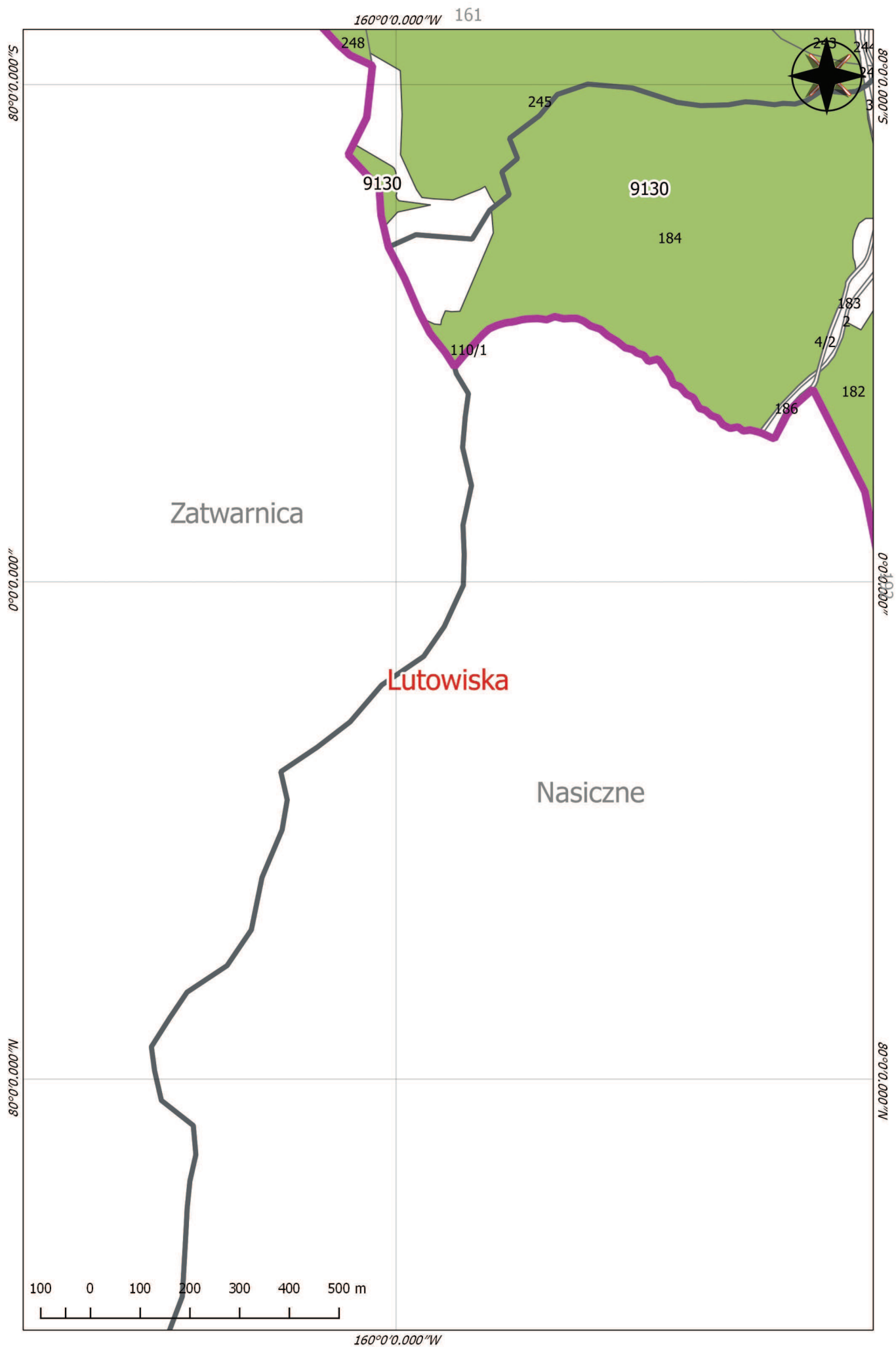




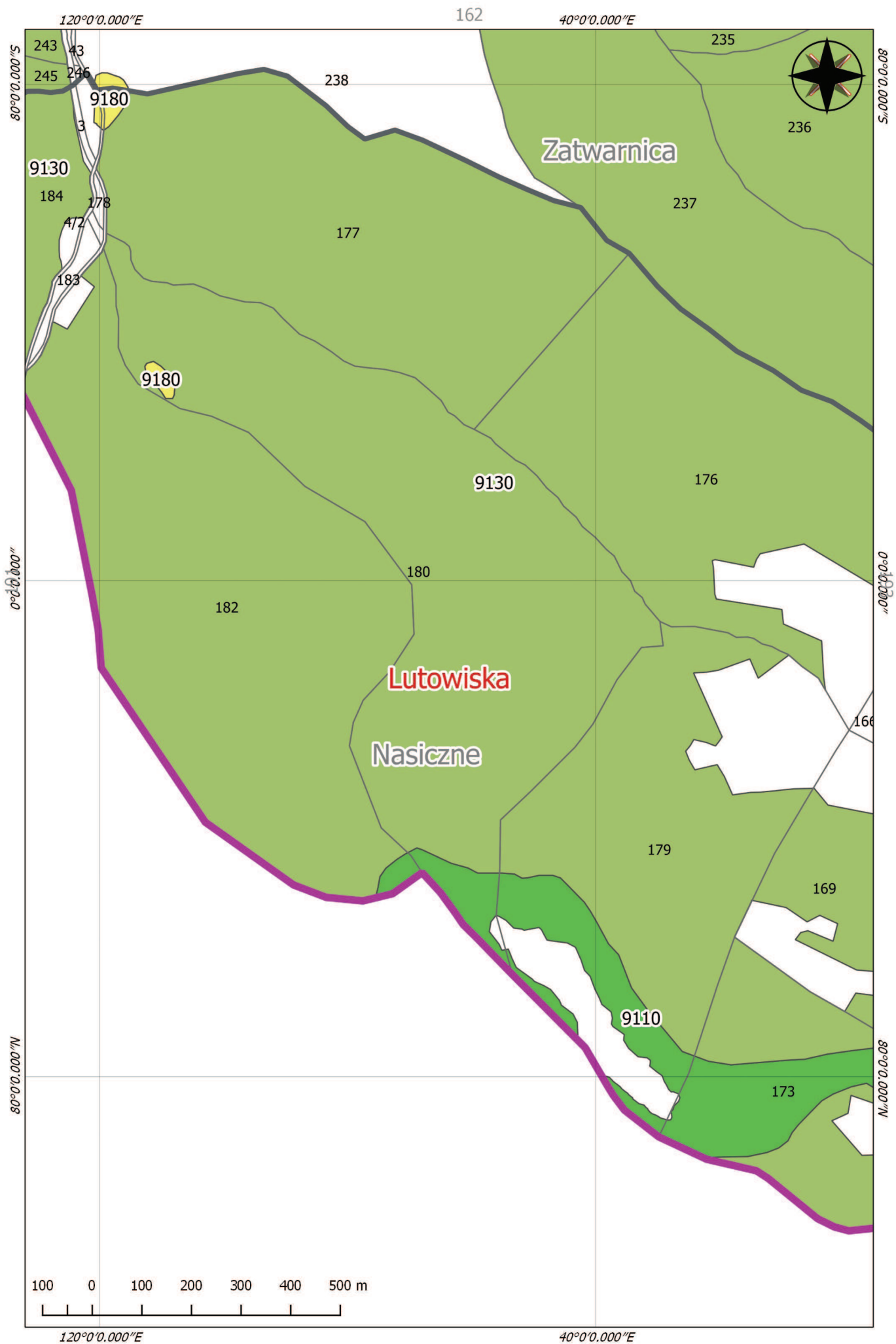


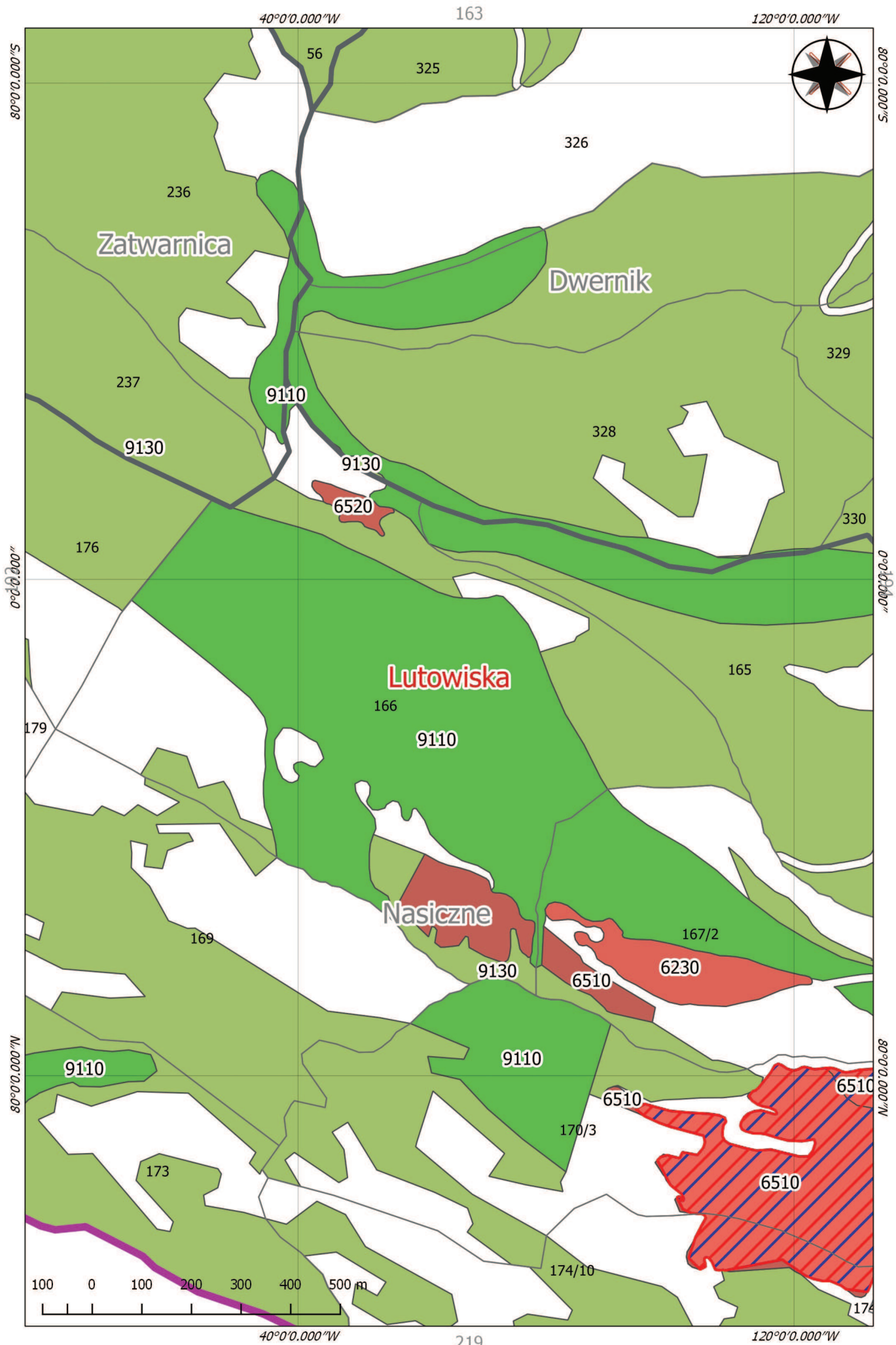


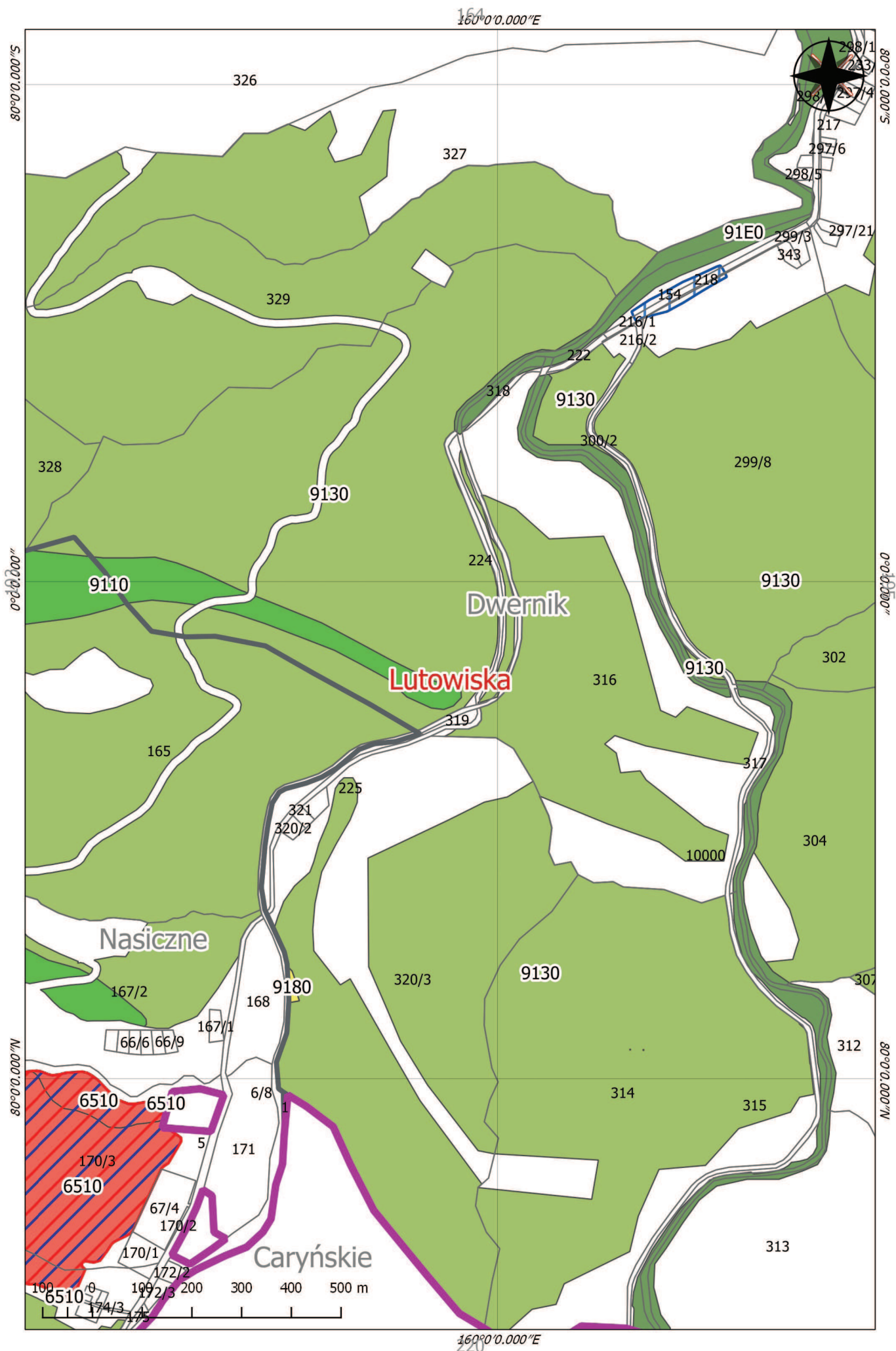






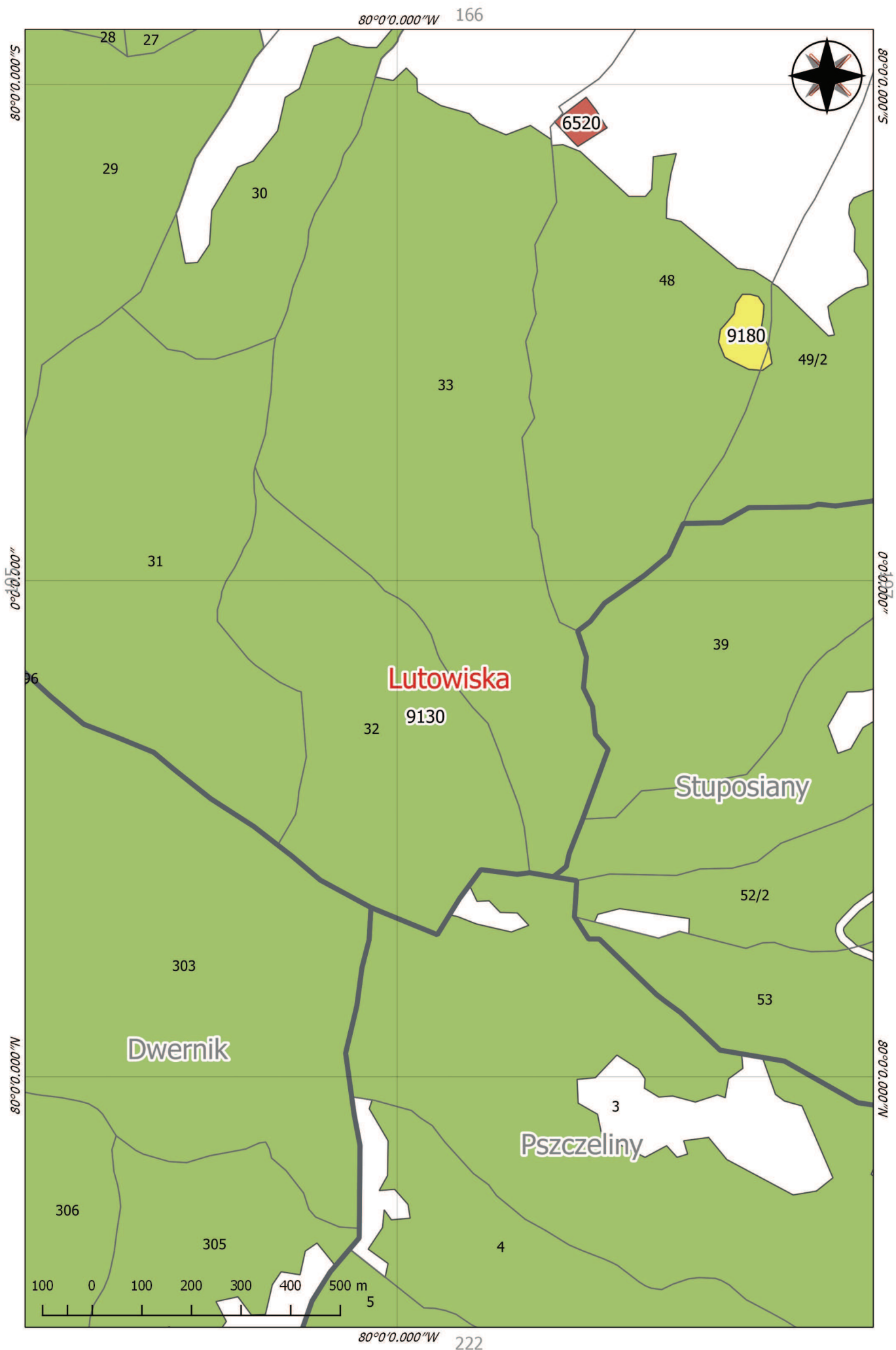


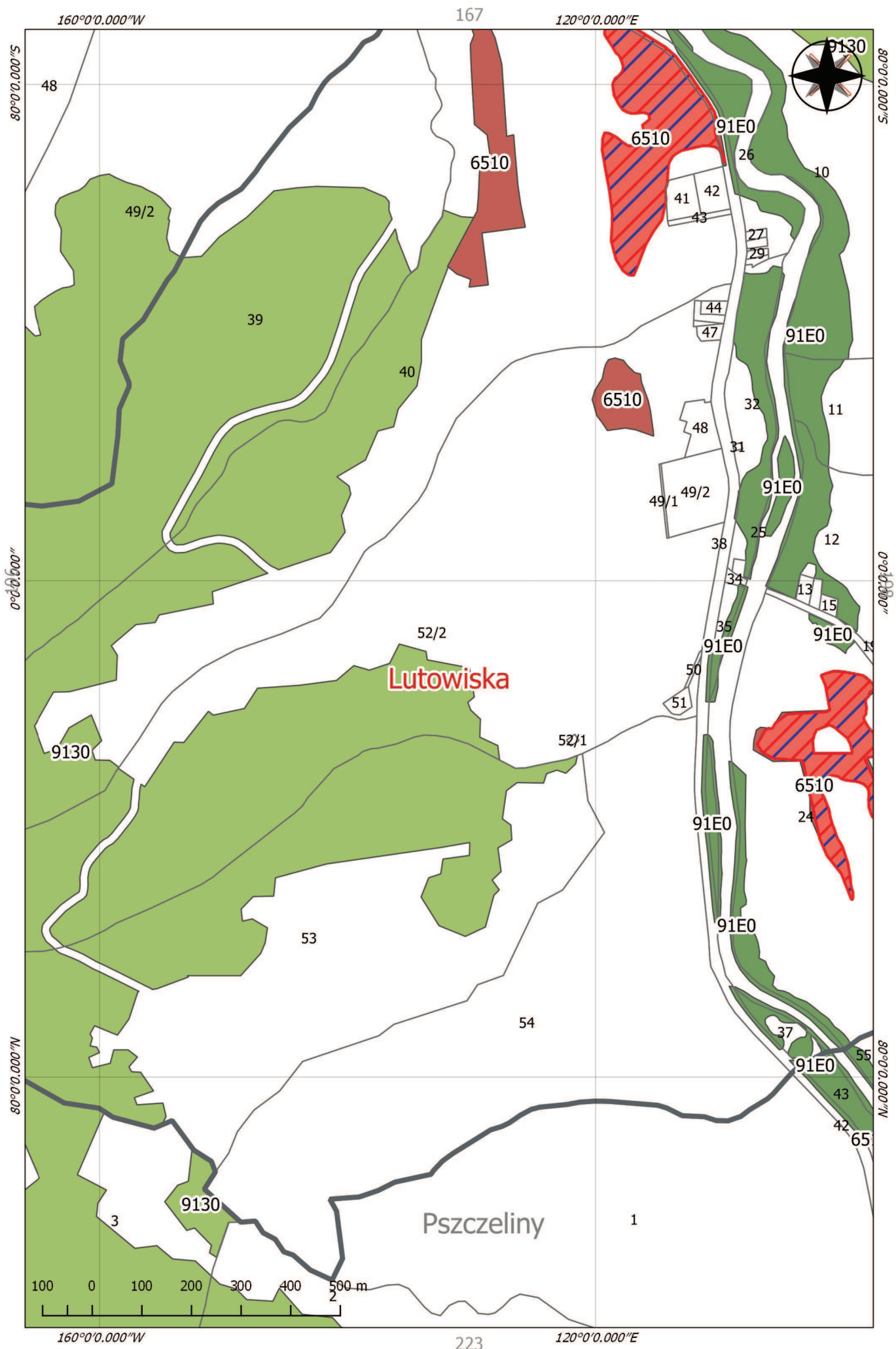




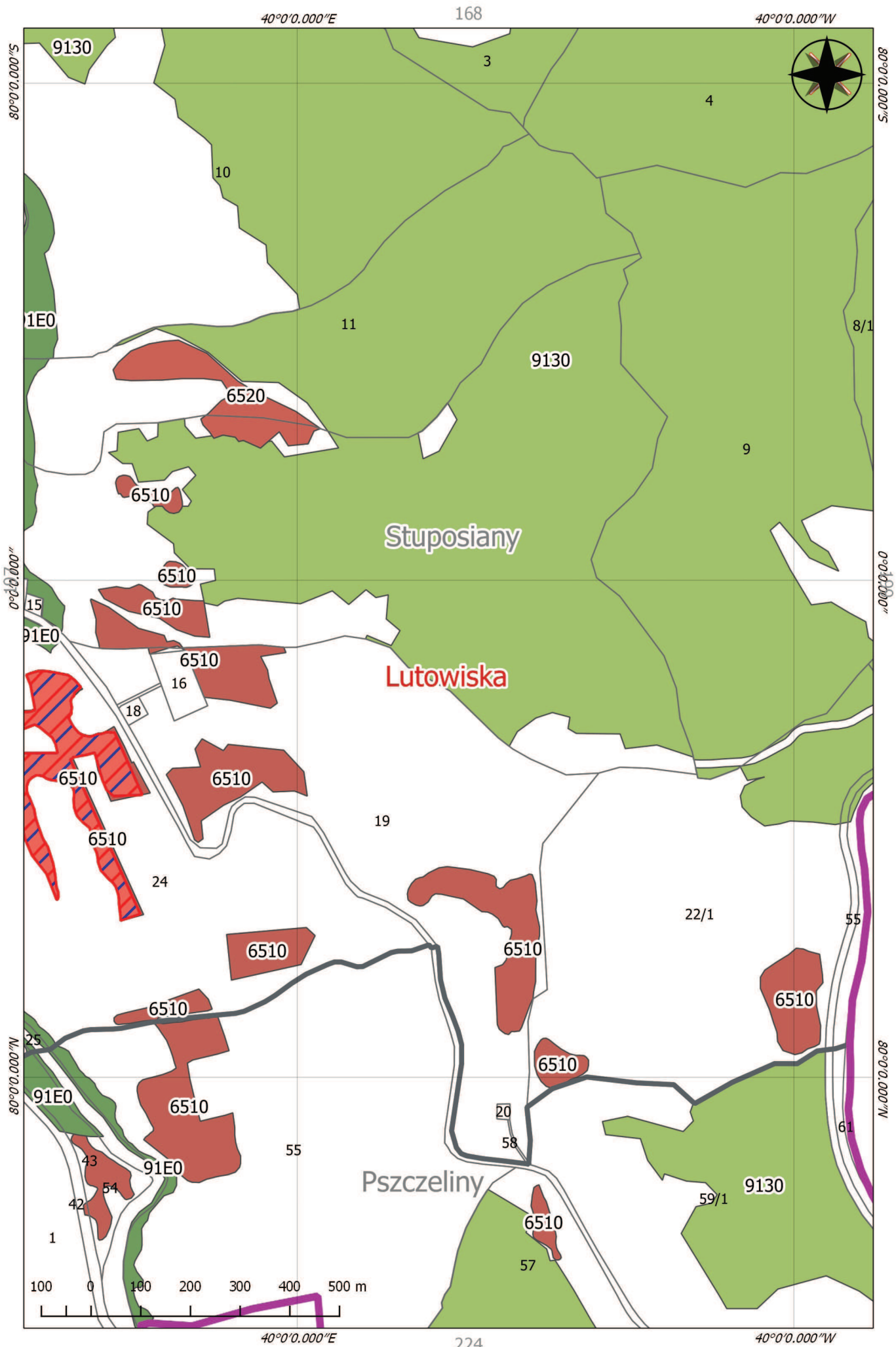


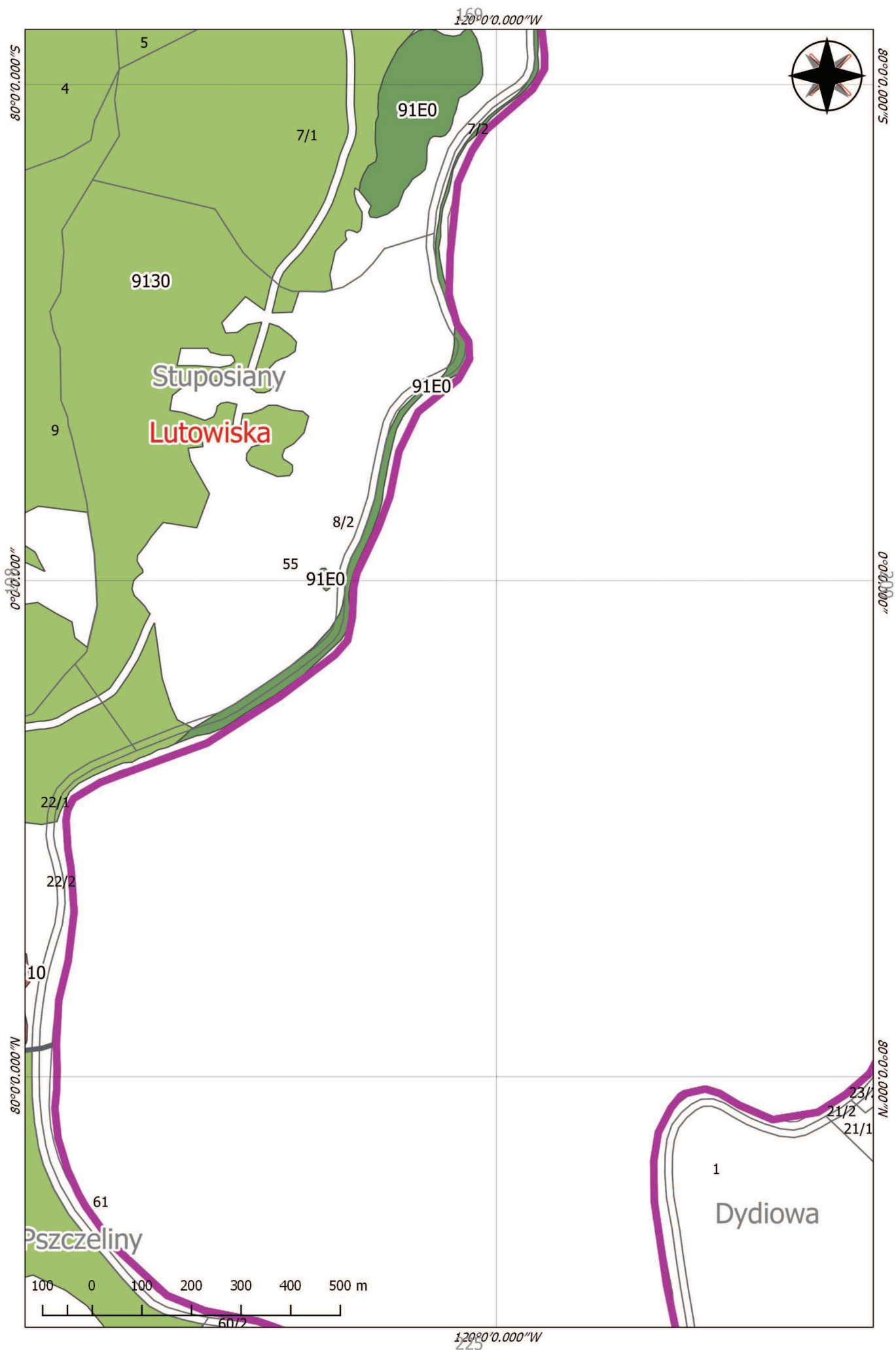


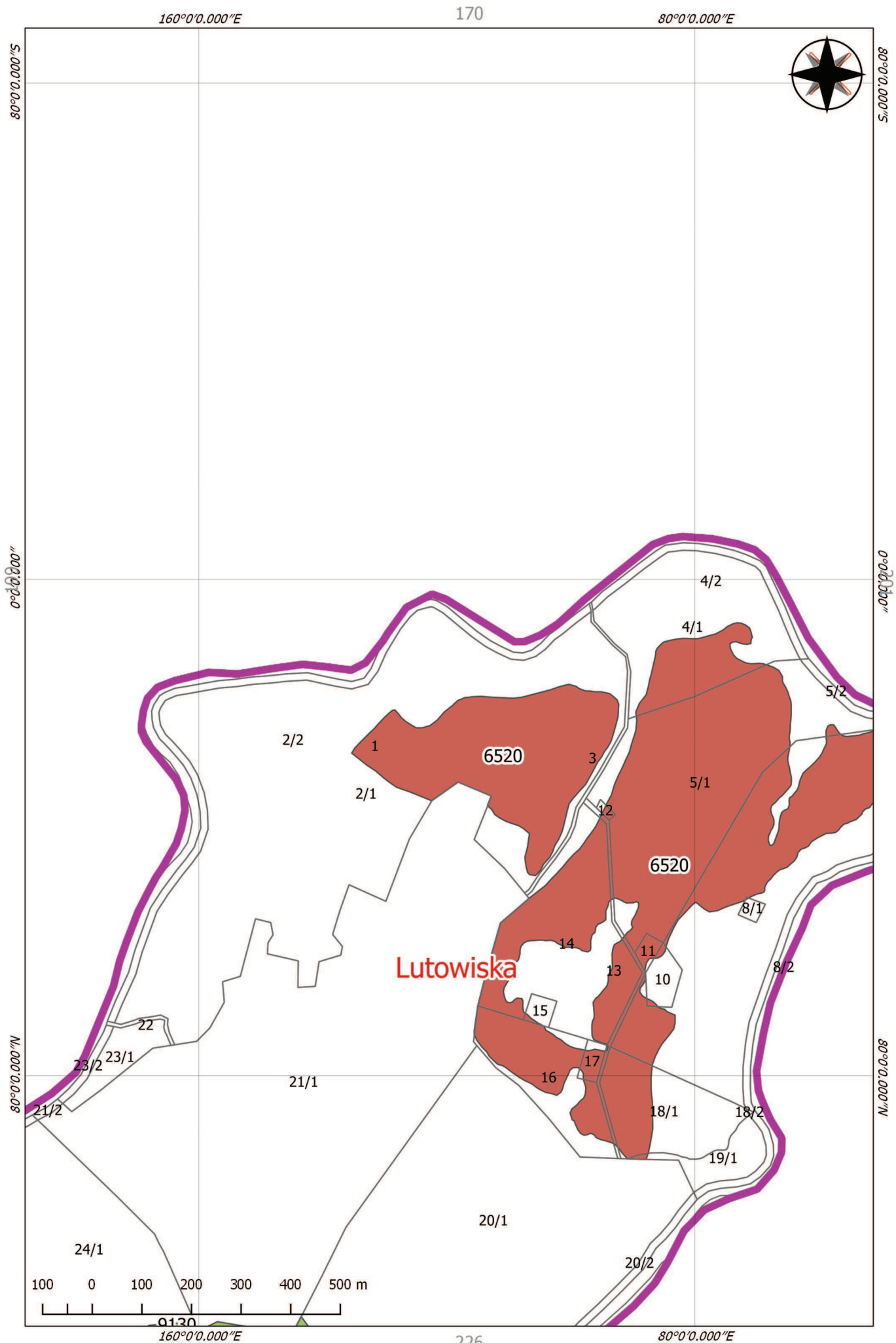













170

226

str. 200





0°0'0.000"

175

80°0'0.000"W

Komańcza



20°0'0.000"S

20°0'0.000"S

203

N.000'0.000"

60°0'0.000"N

40°0'0.000"S

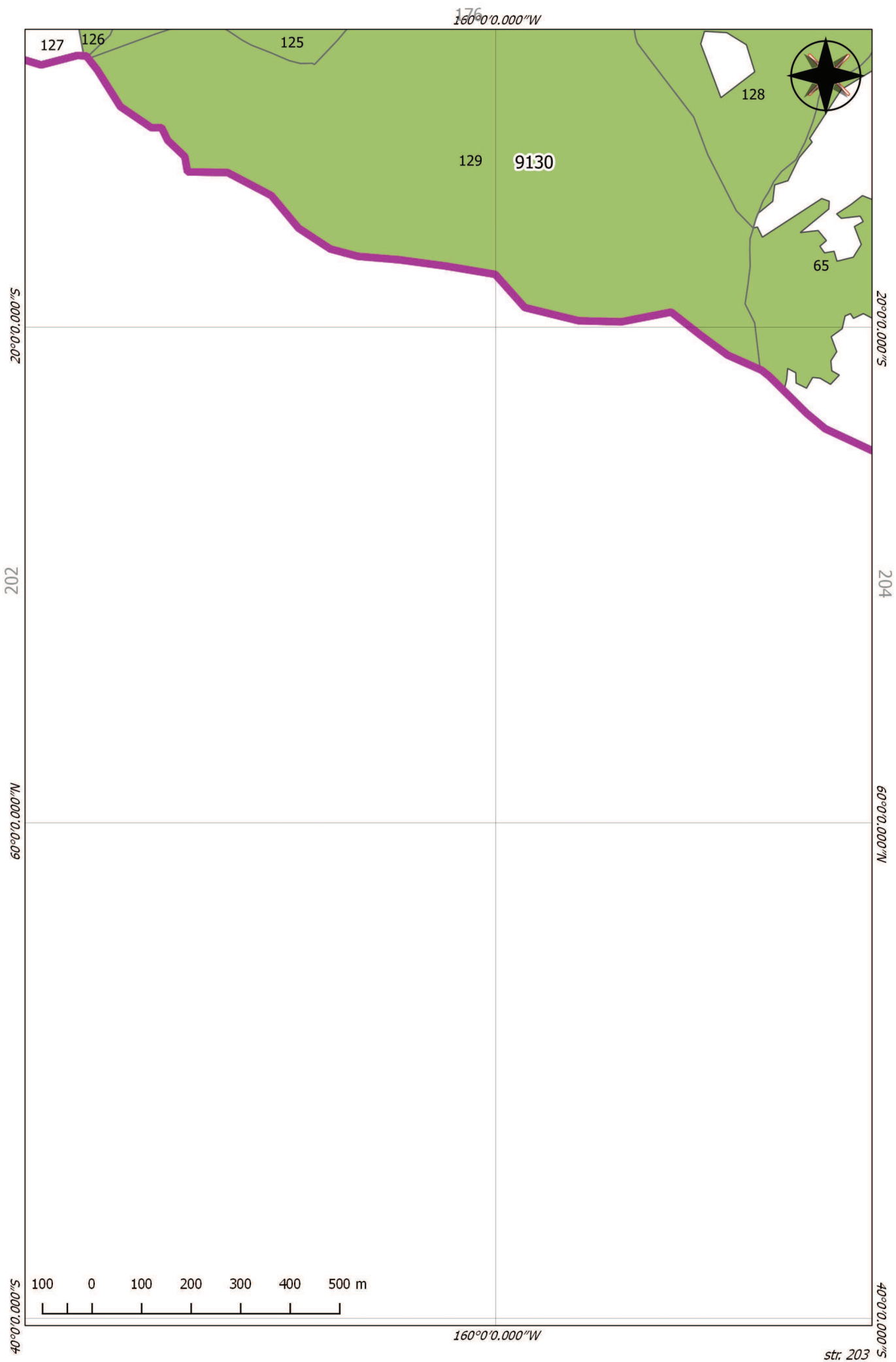
40°0'0.000"S

100 0 100 200 300 400 500 m

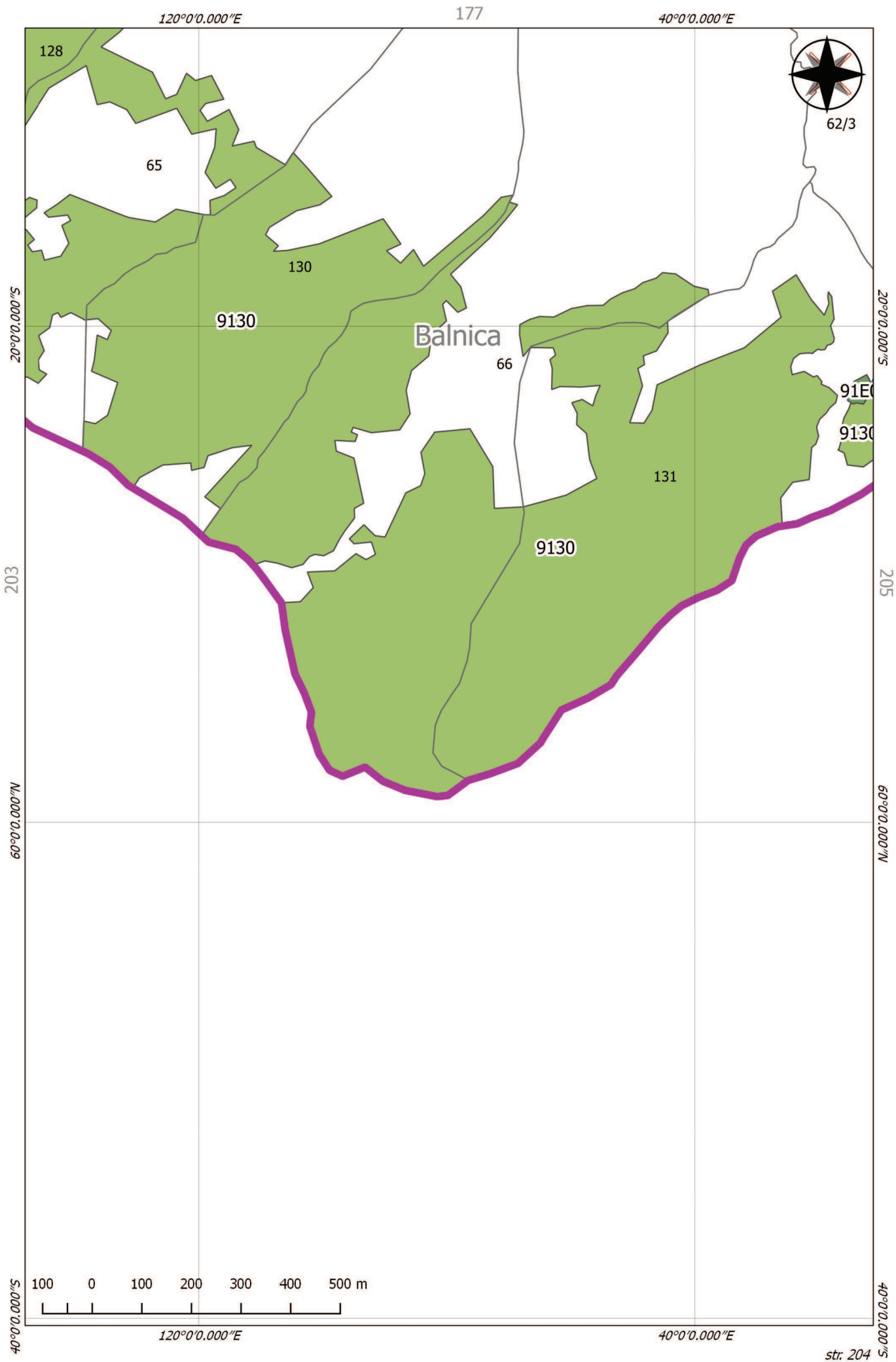
0°0'0.000"

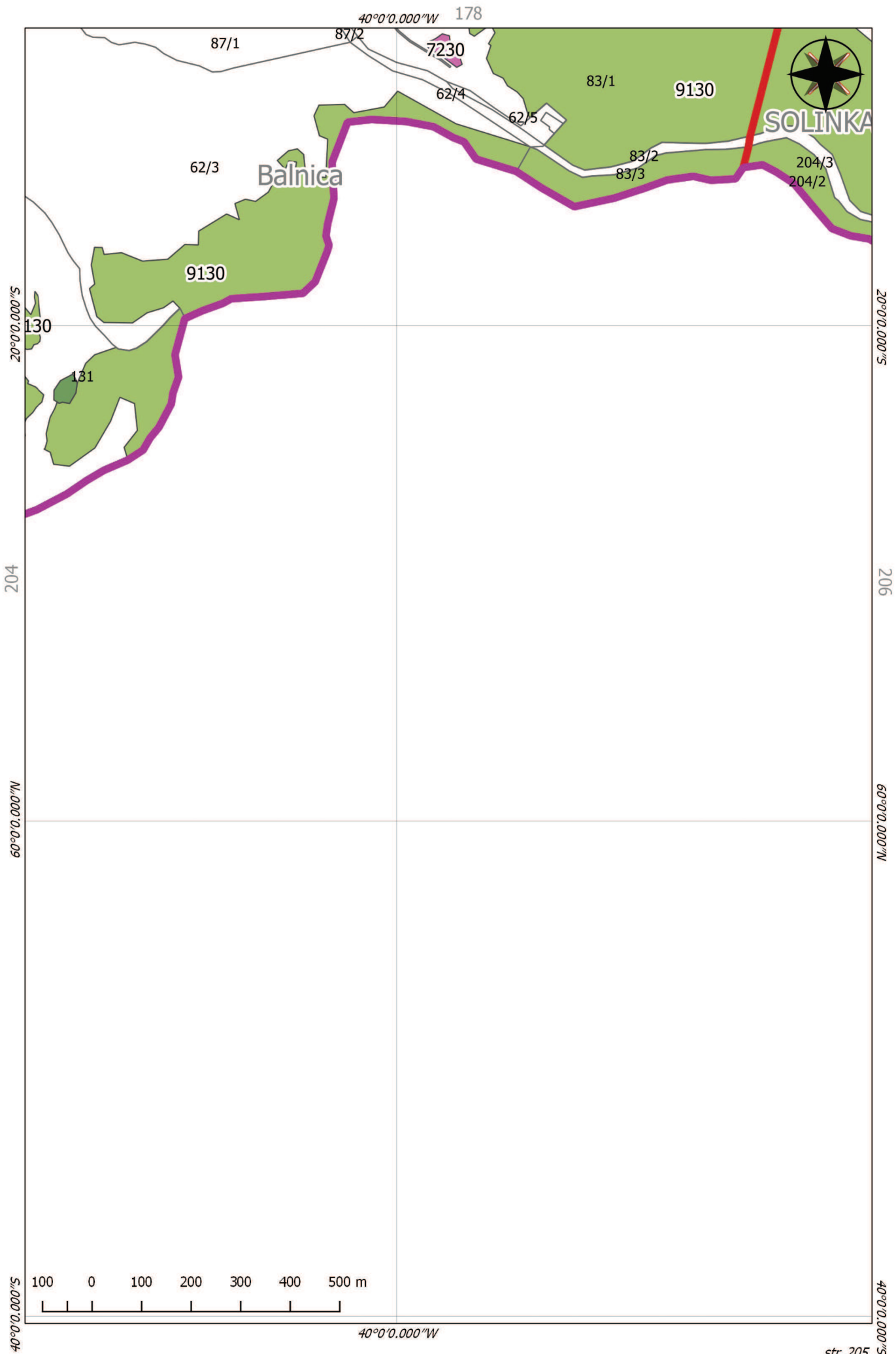
80°0'0.000"W

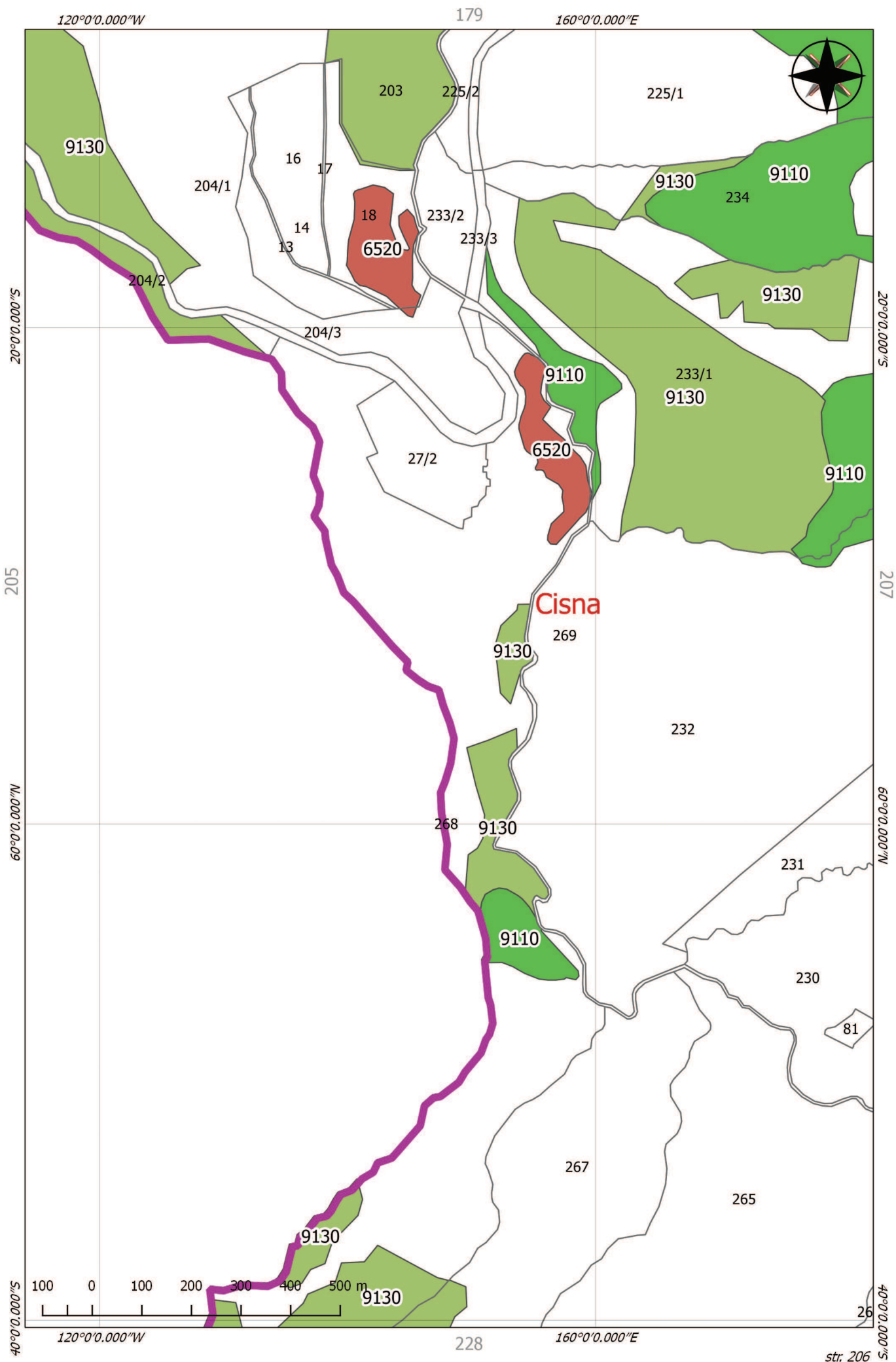
str. 202



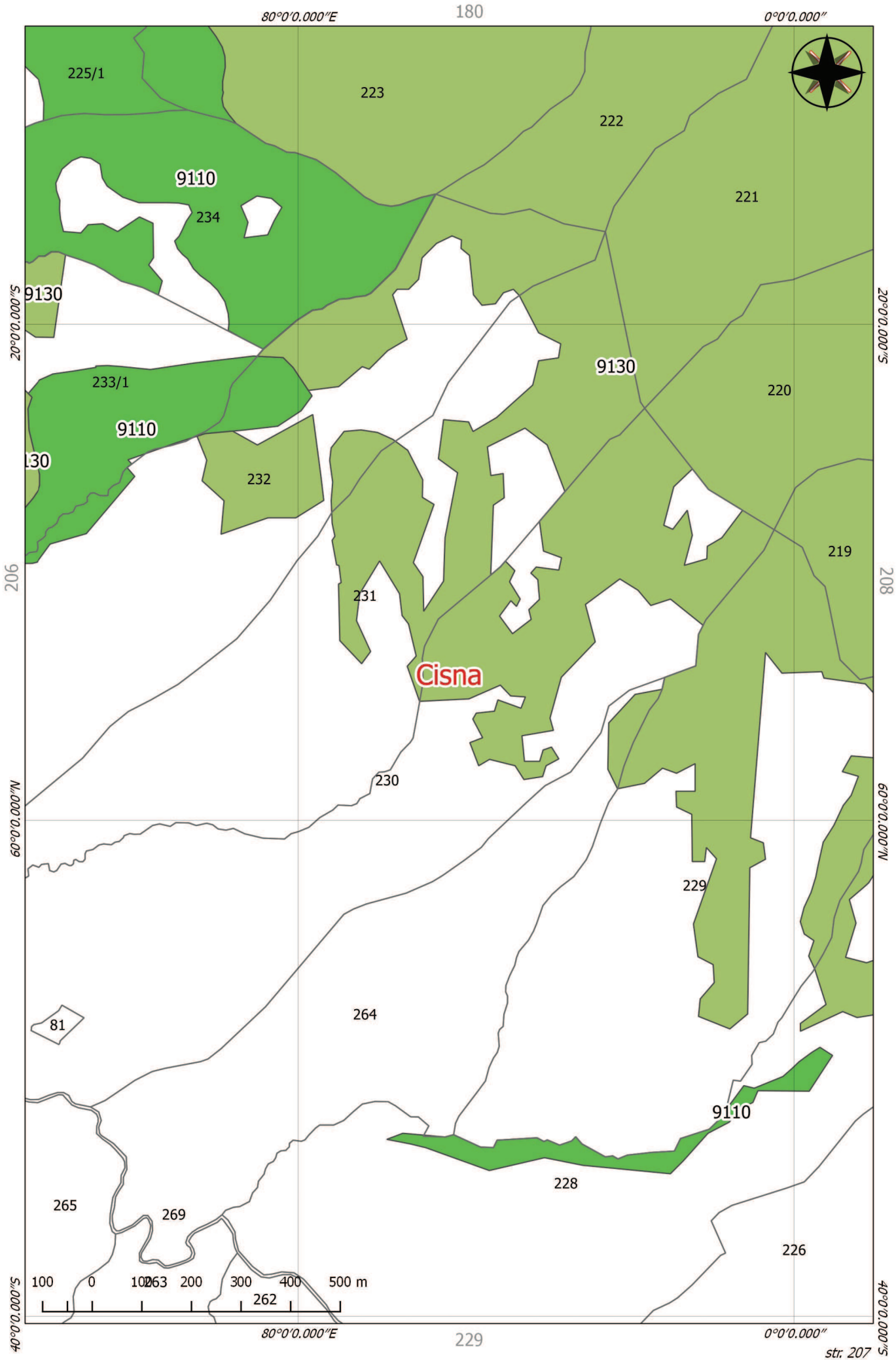


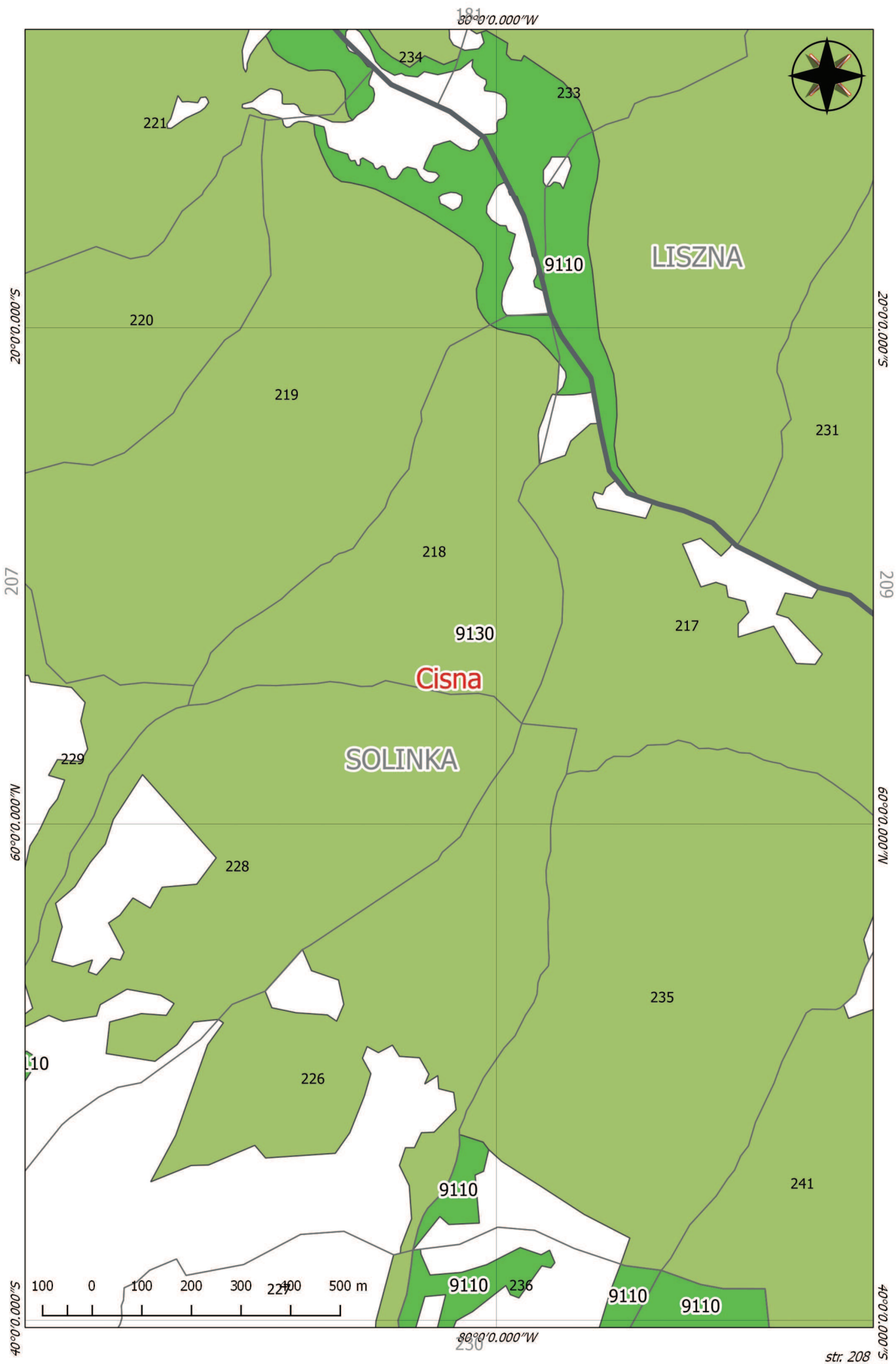


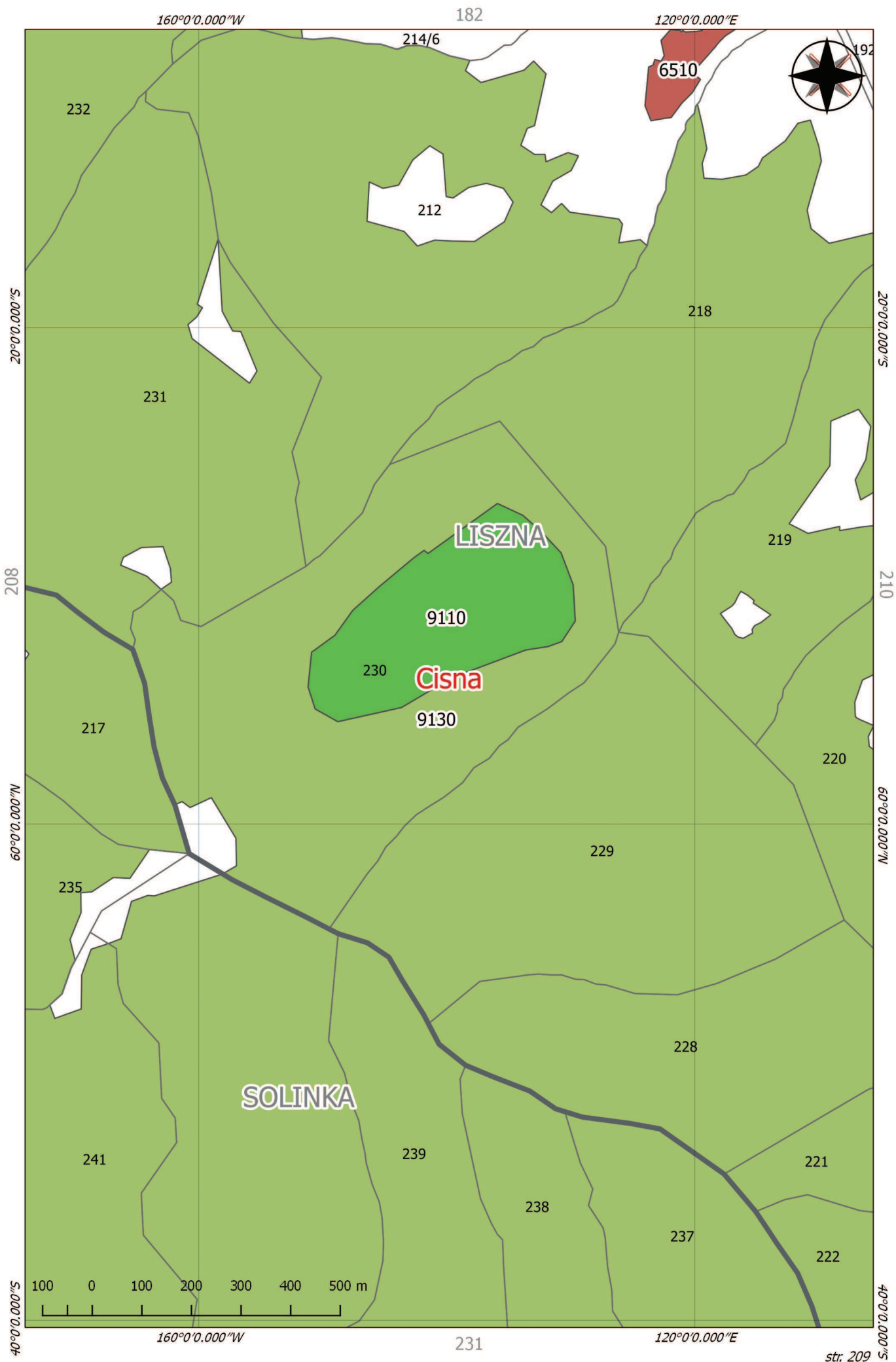




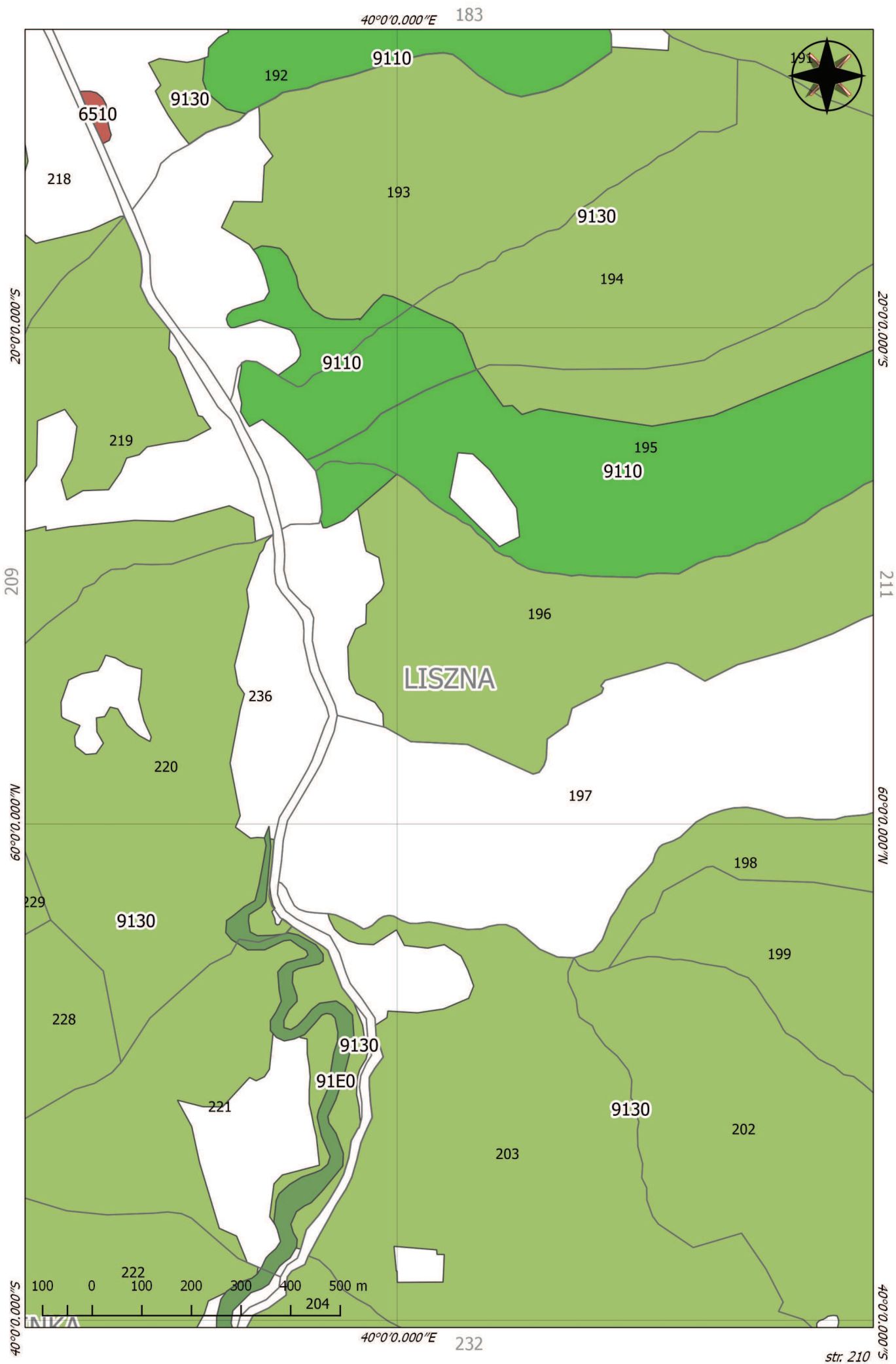


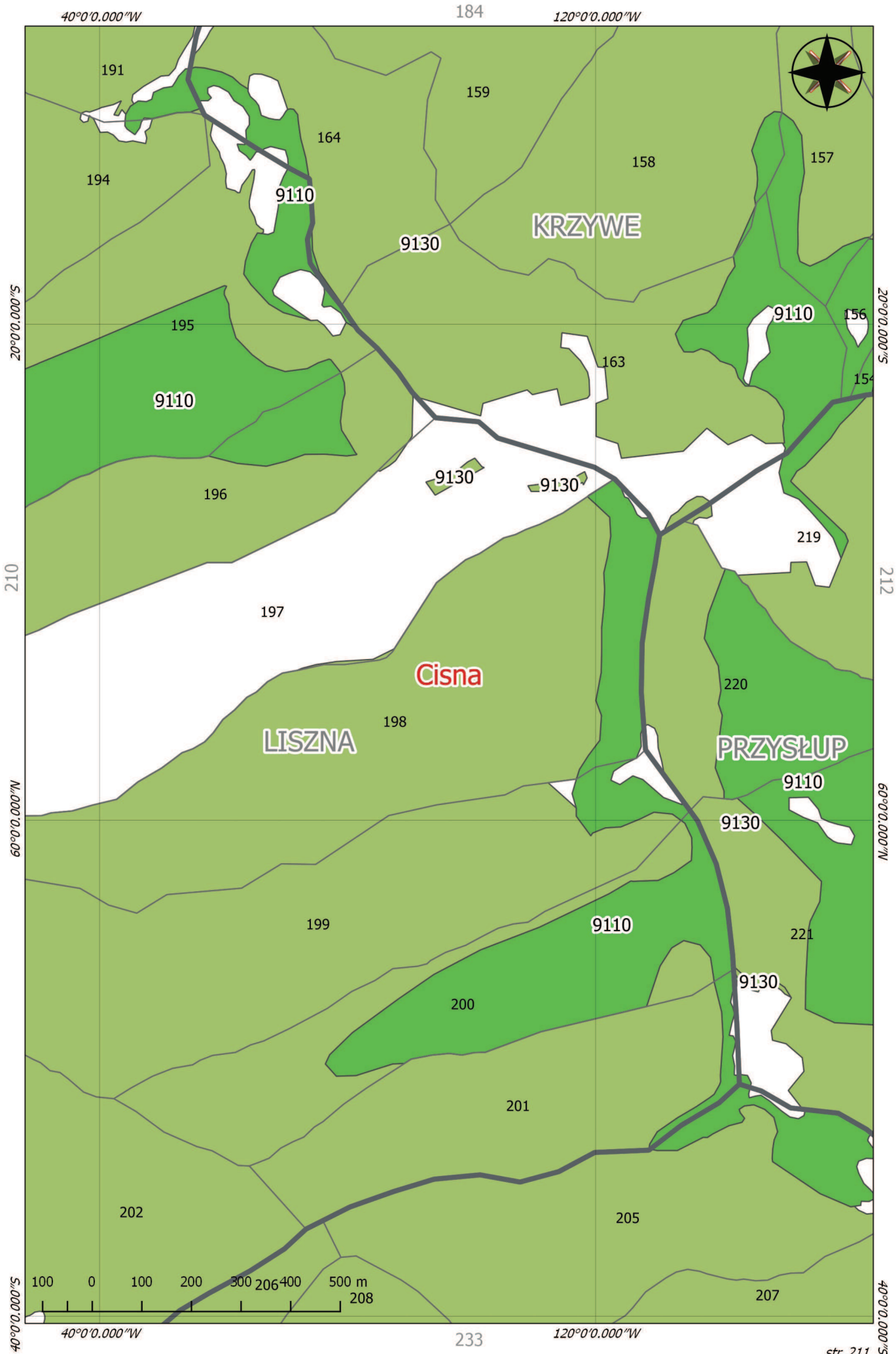


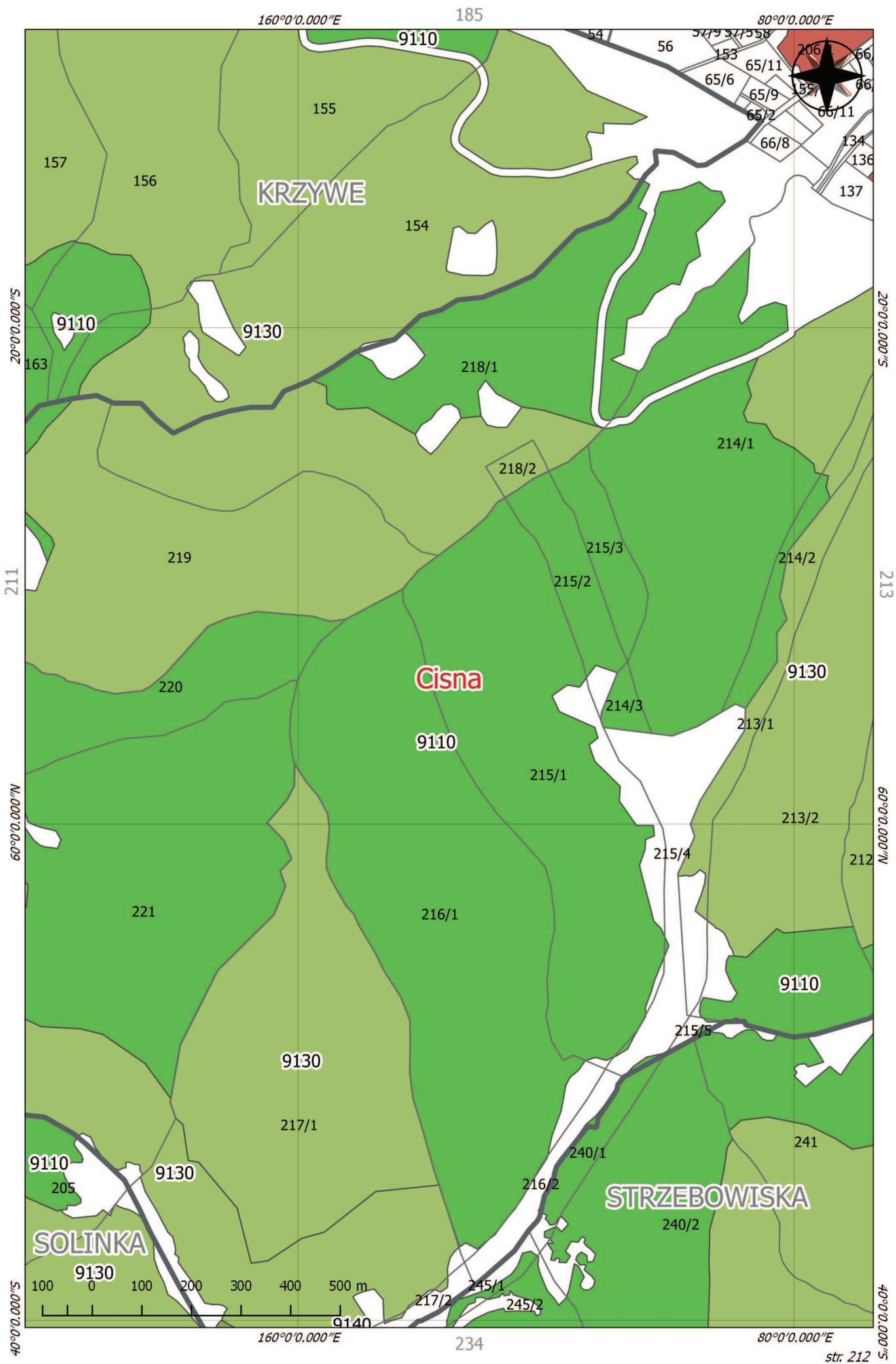




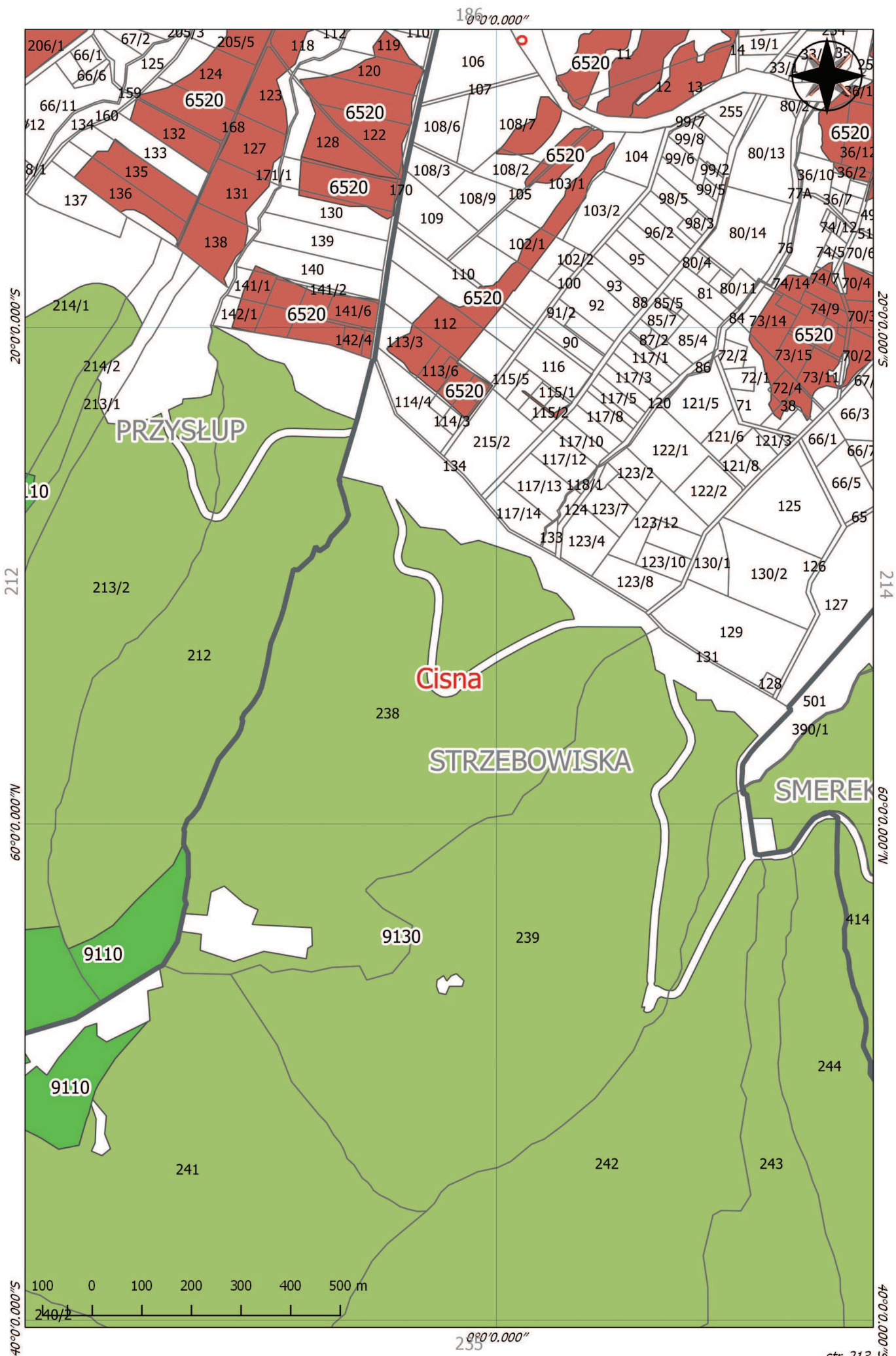


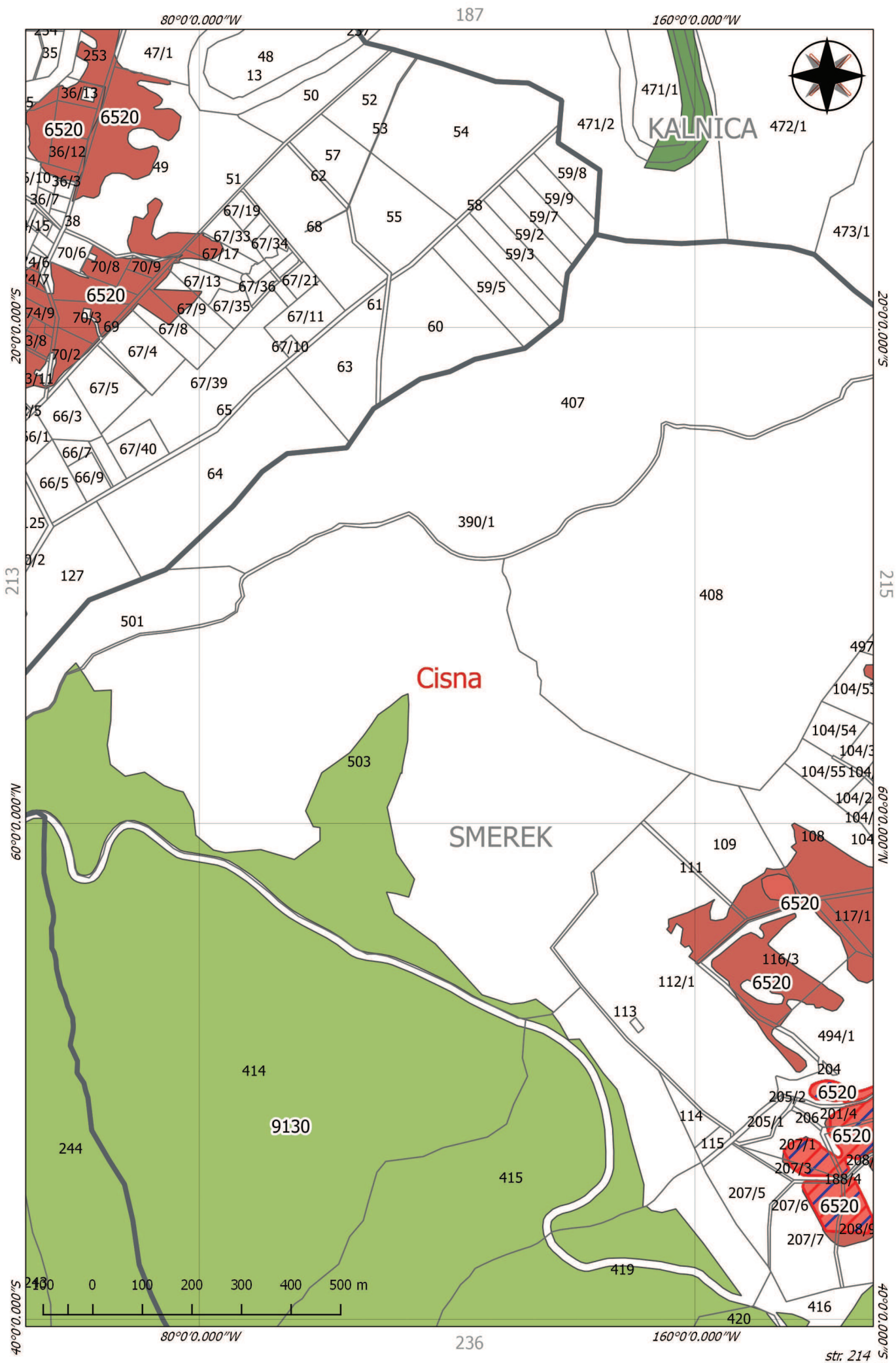




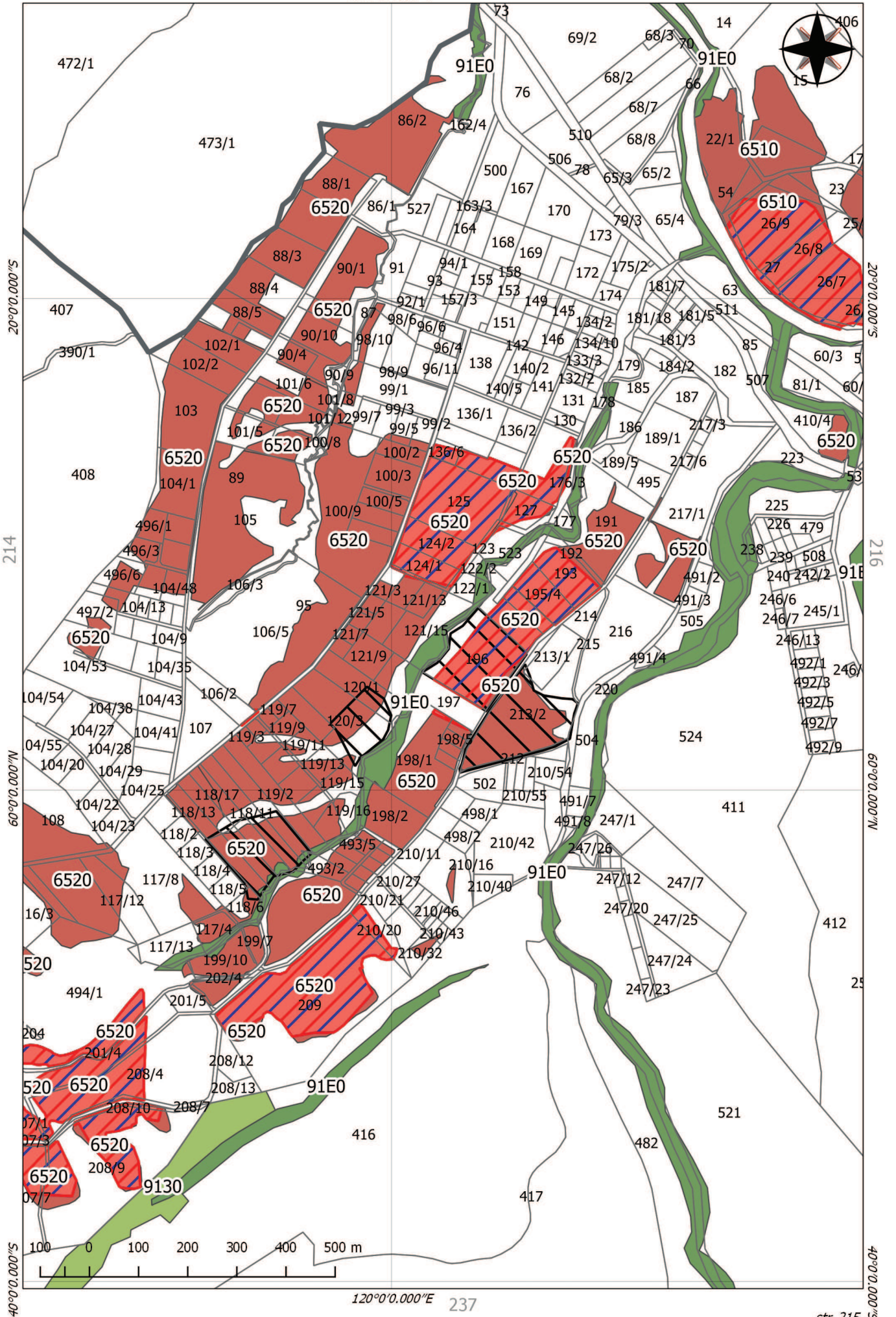




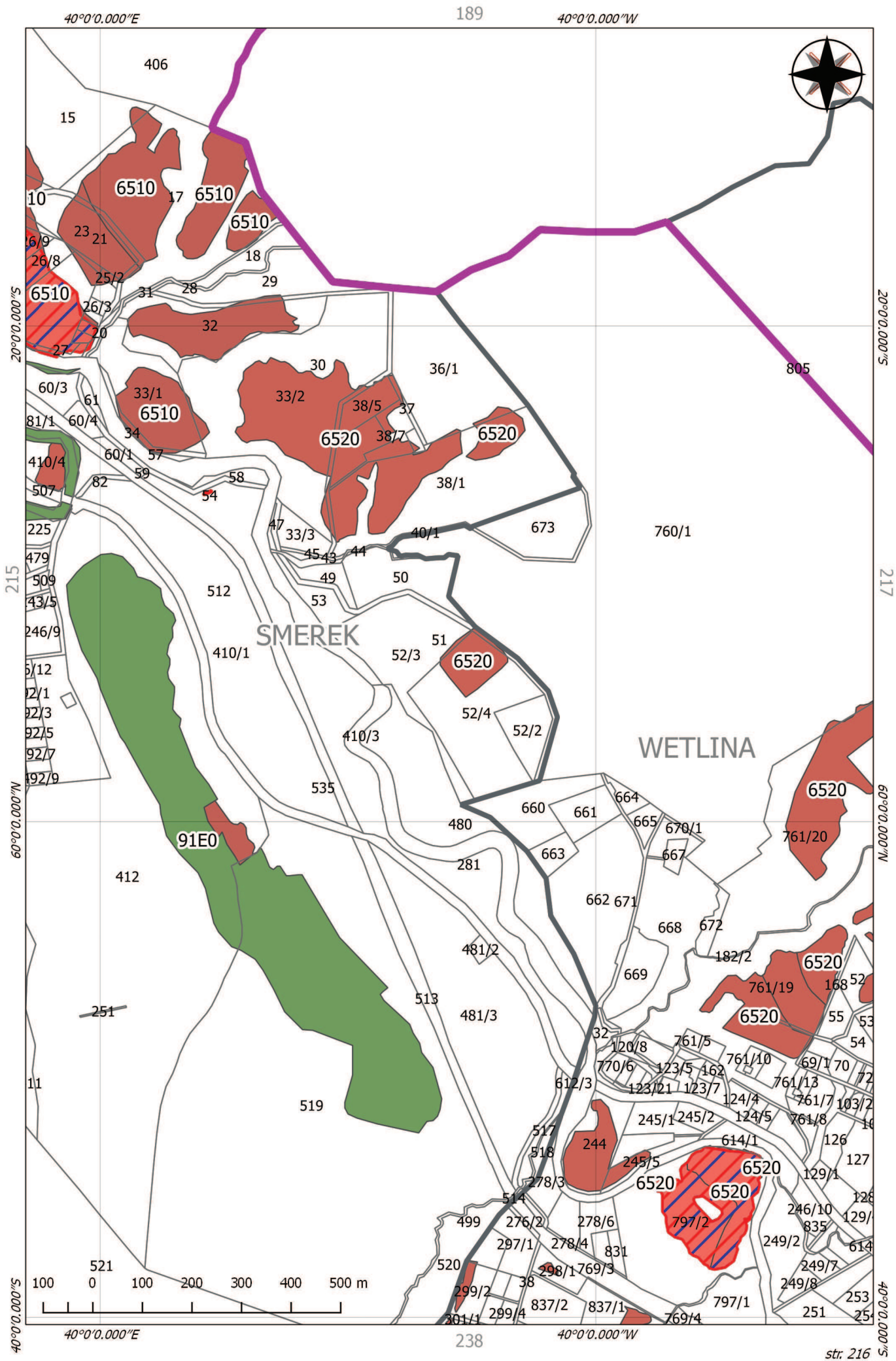


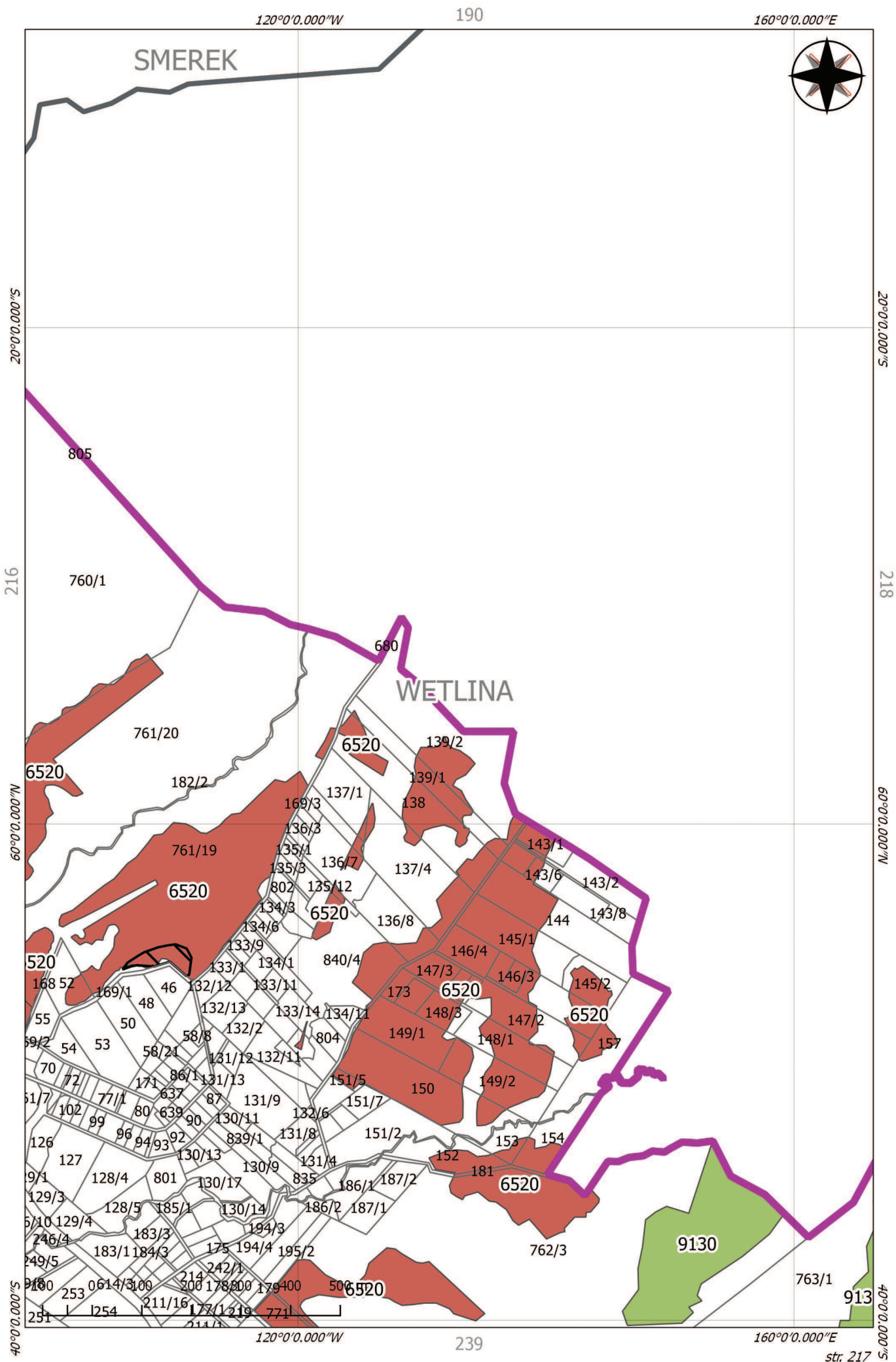


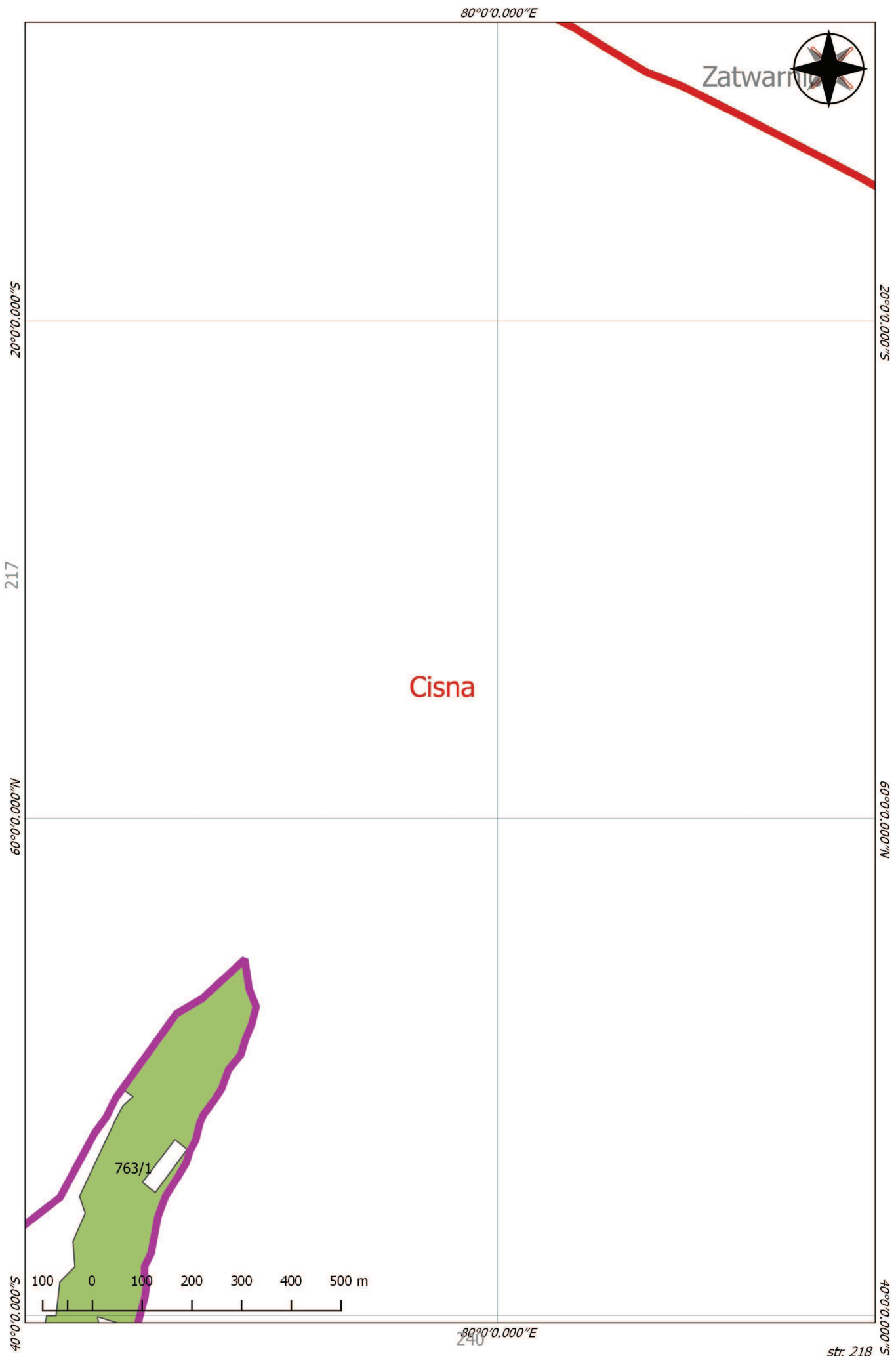




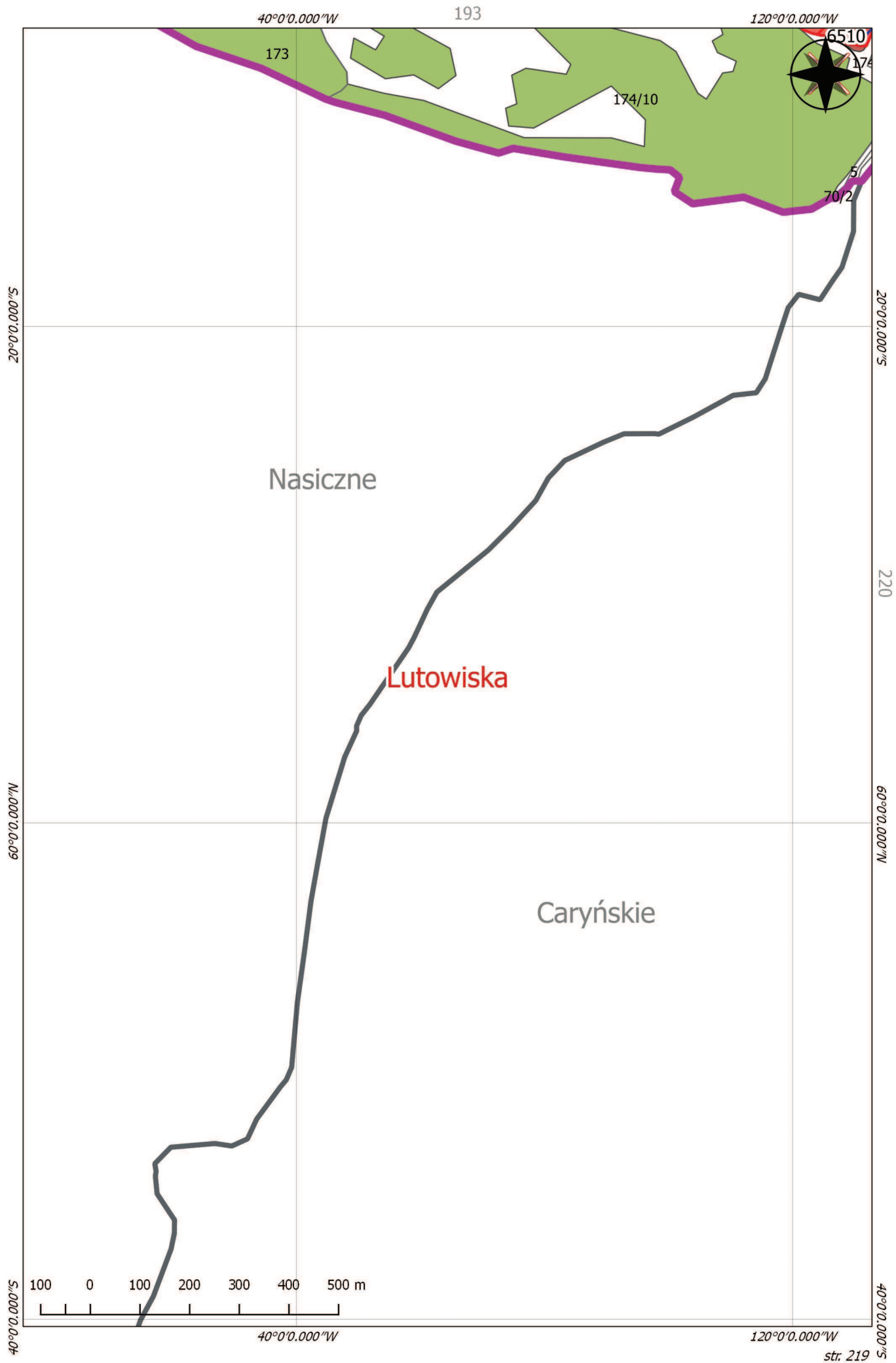


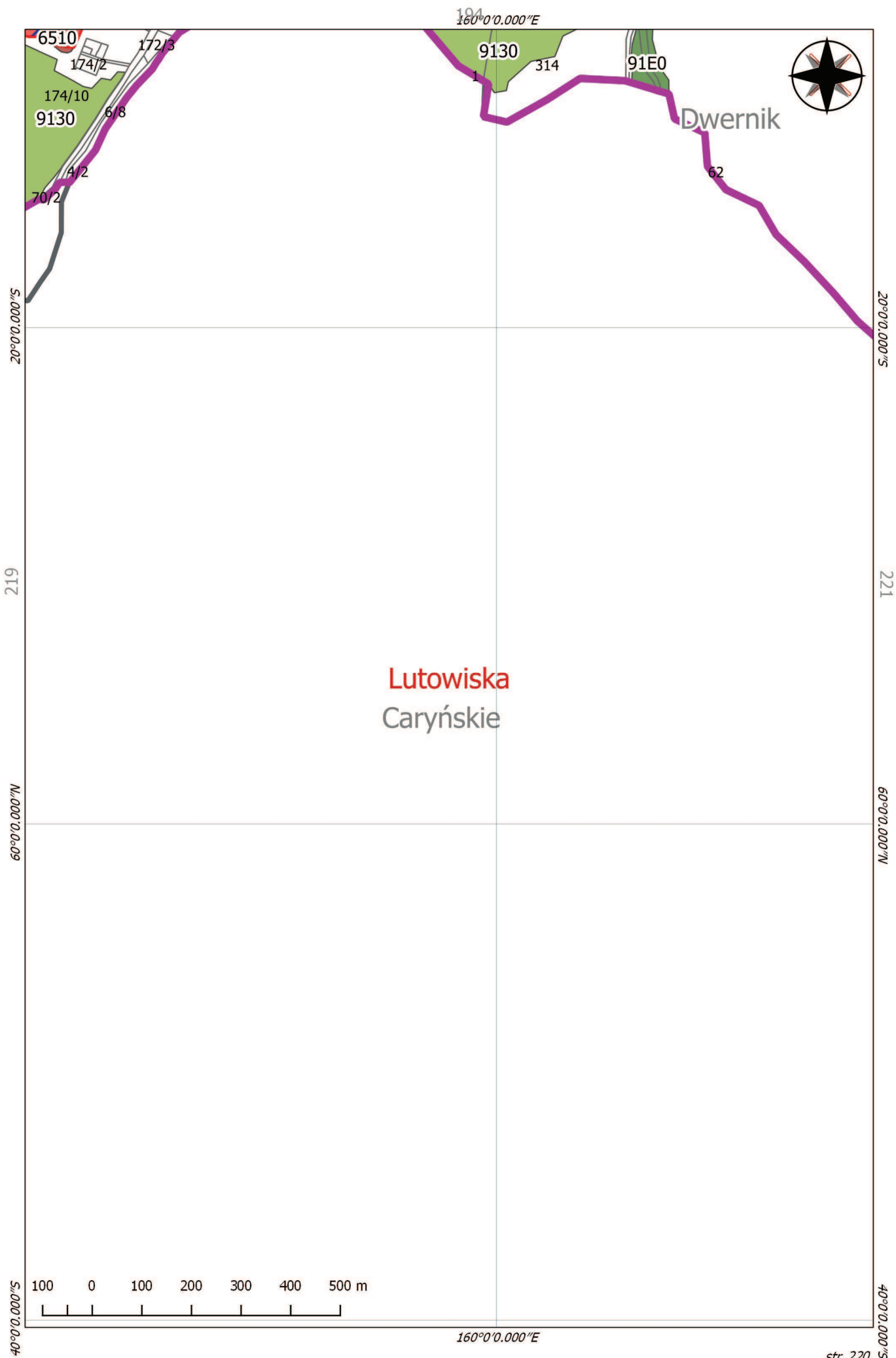


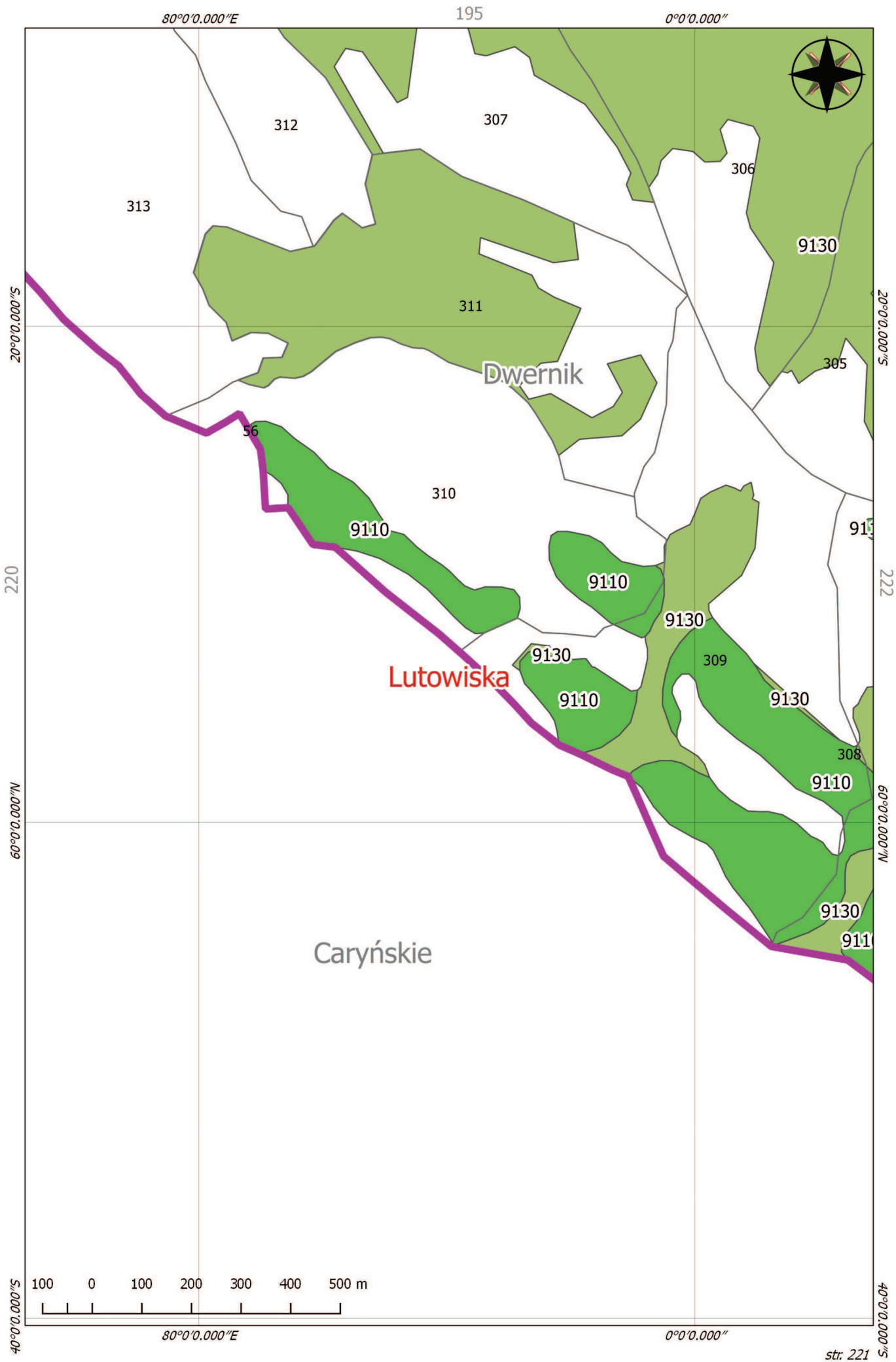




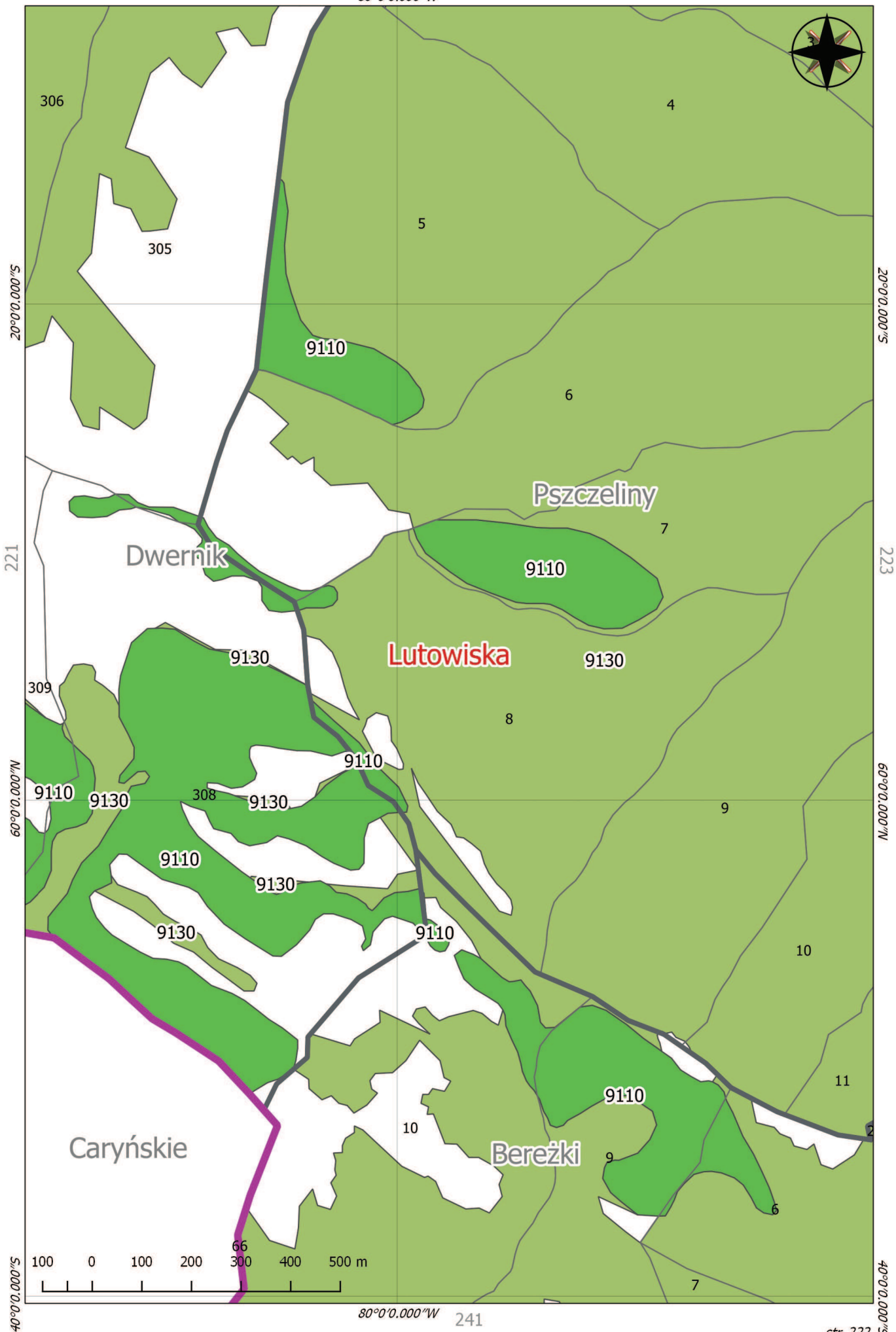


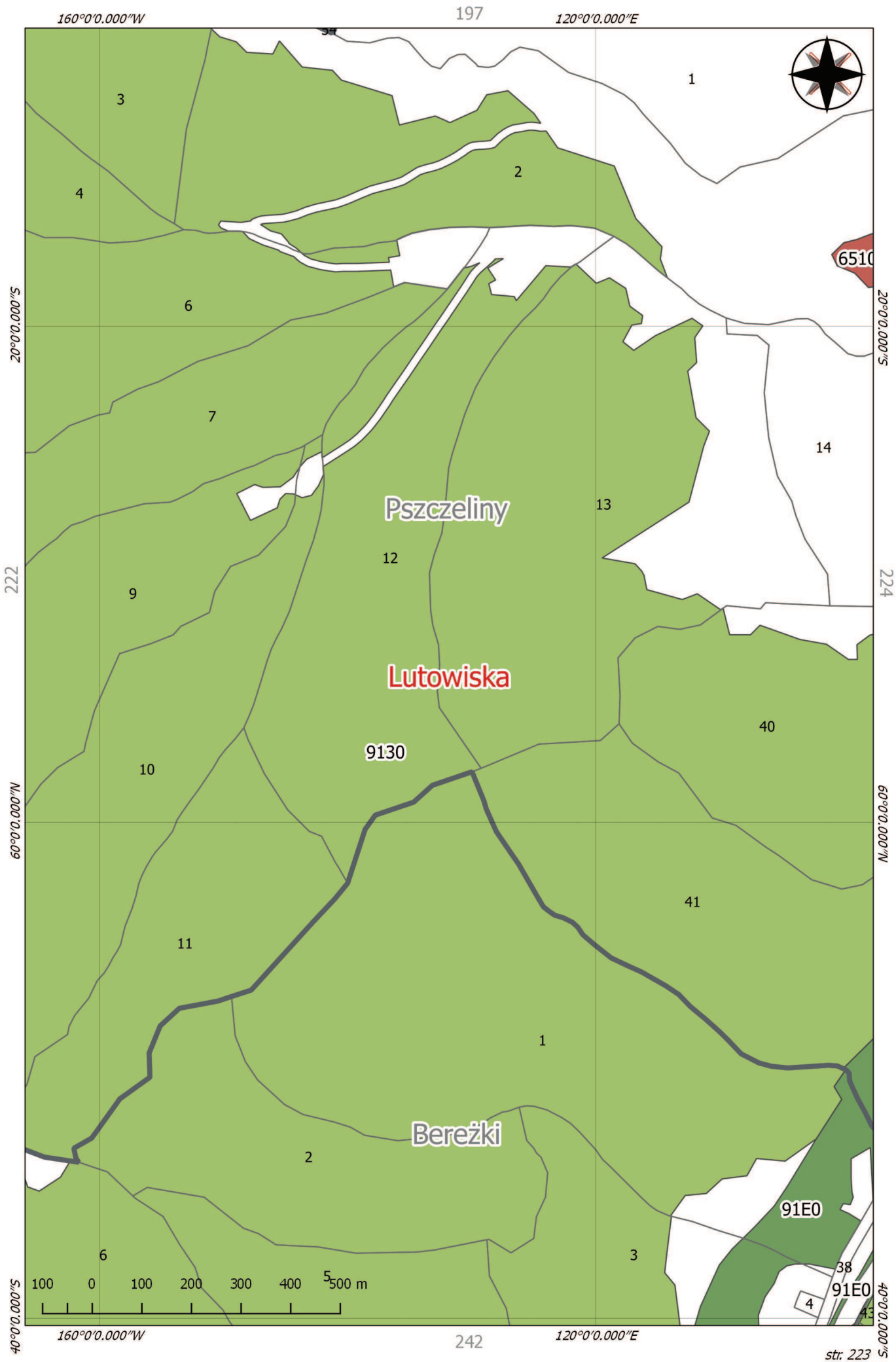


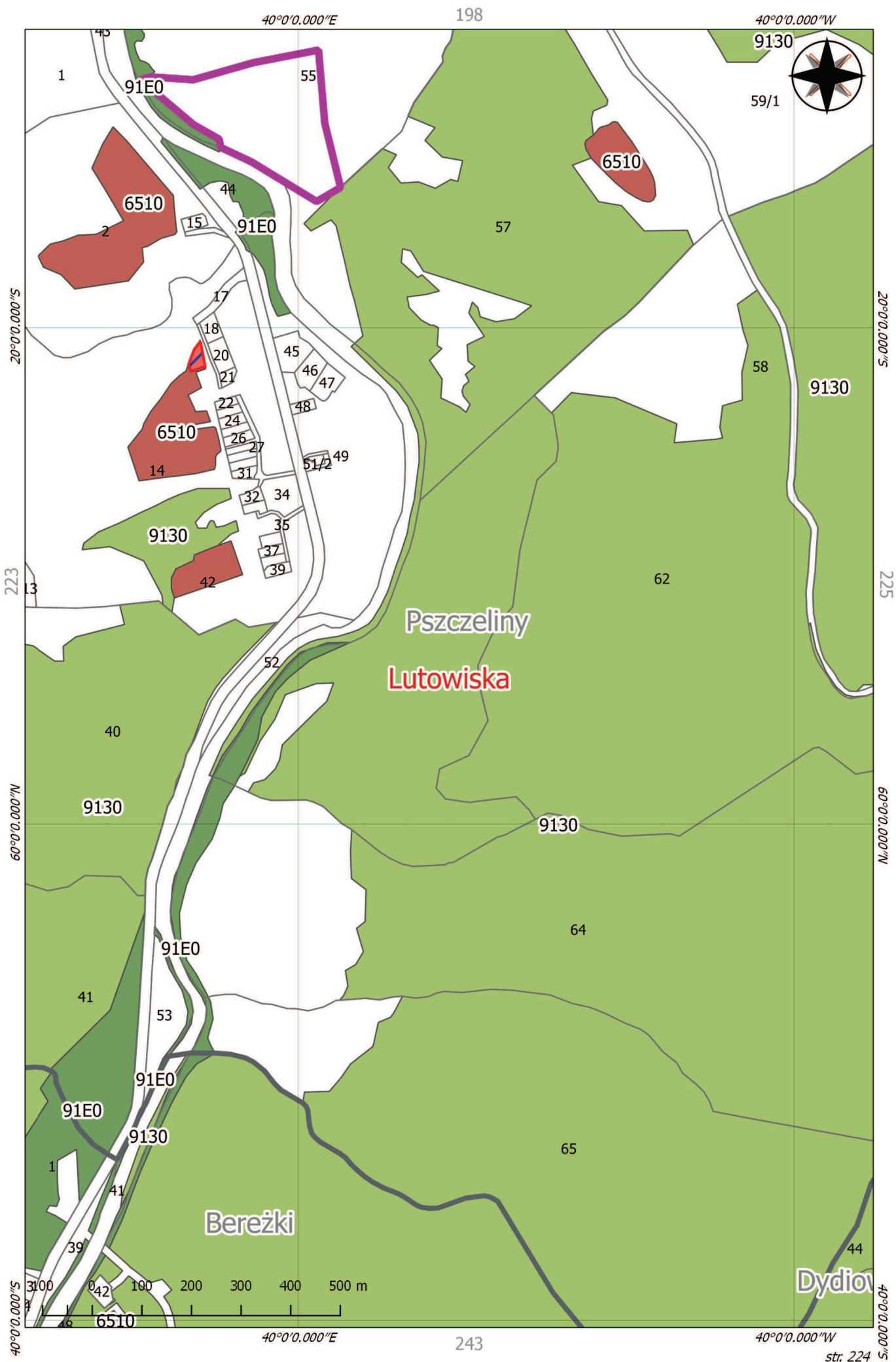




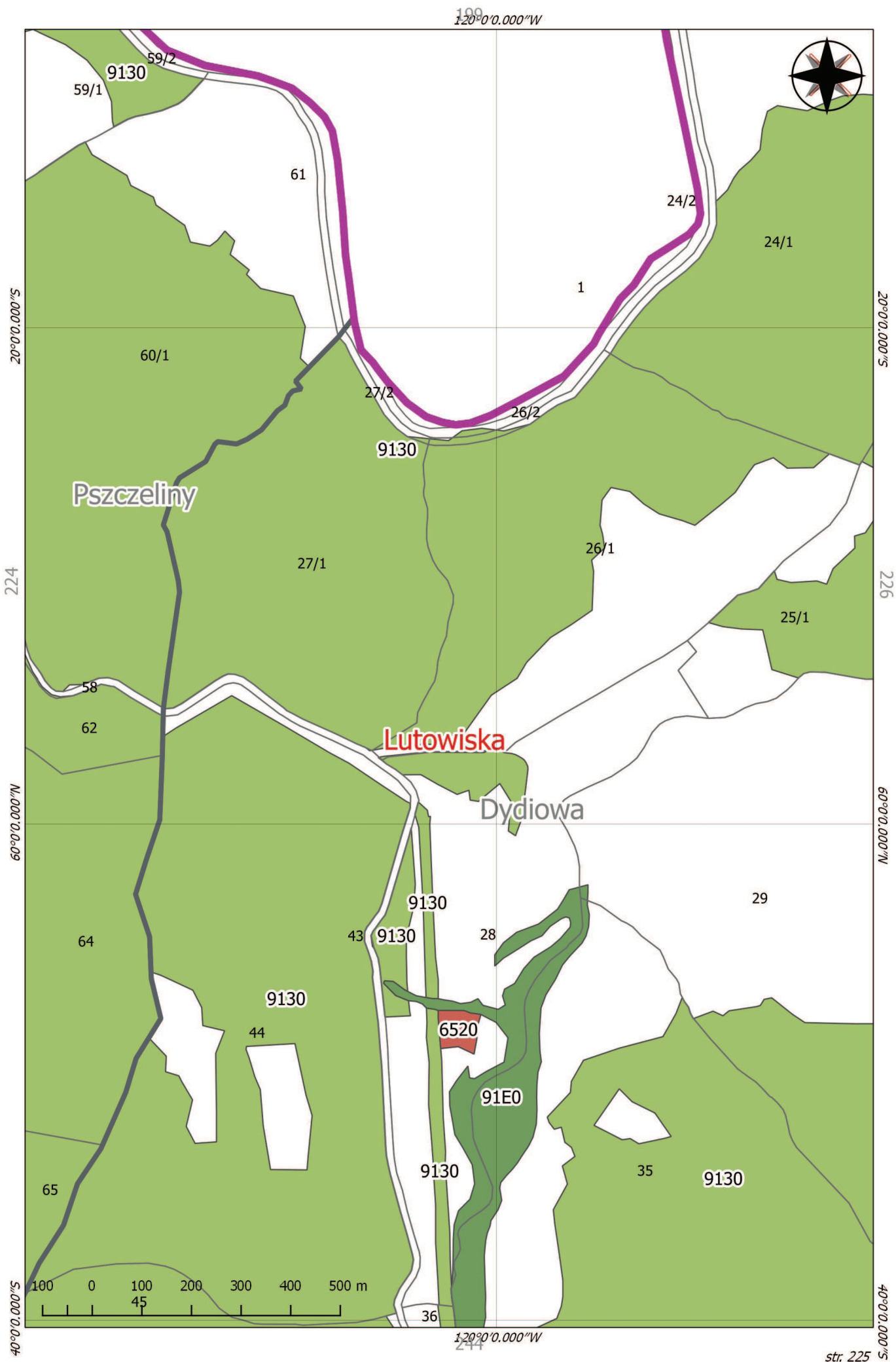


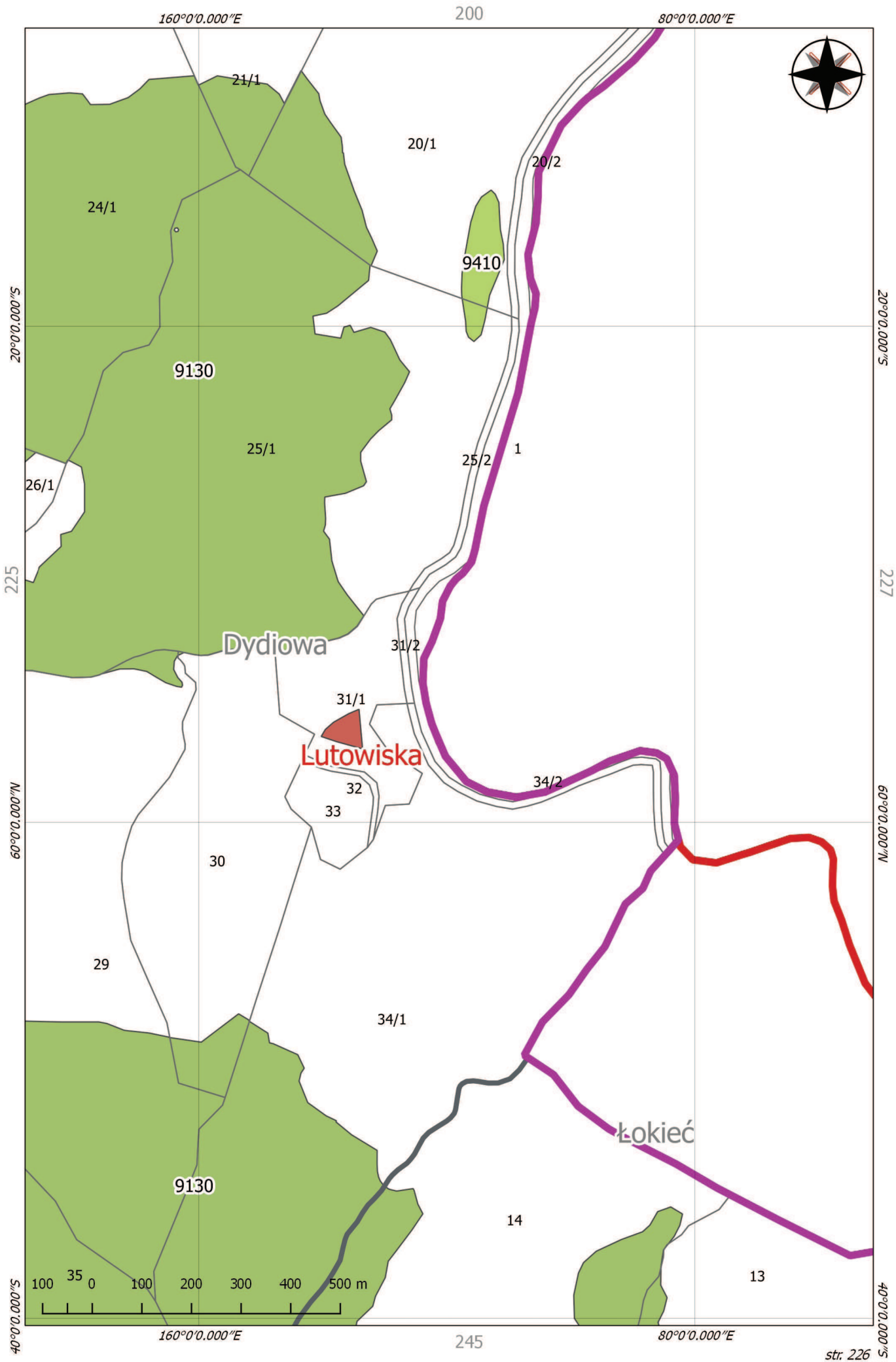














20°0'0.000"S

20°0'0.000"S

226

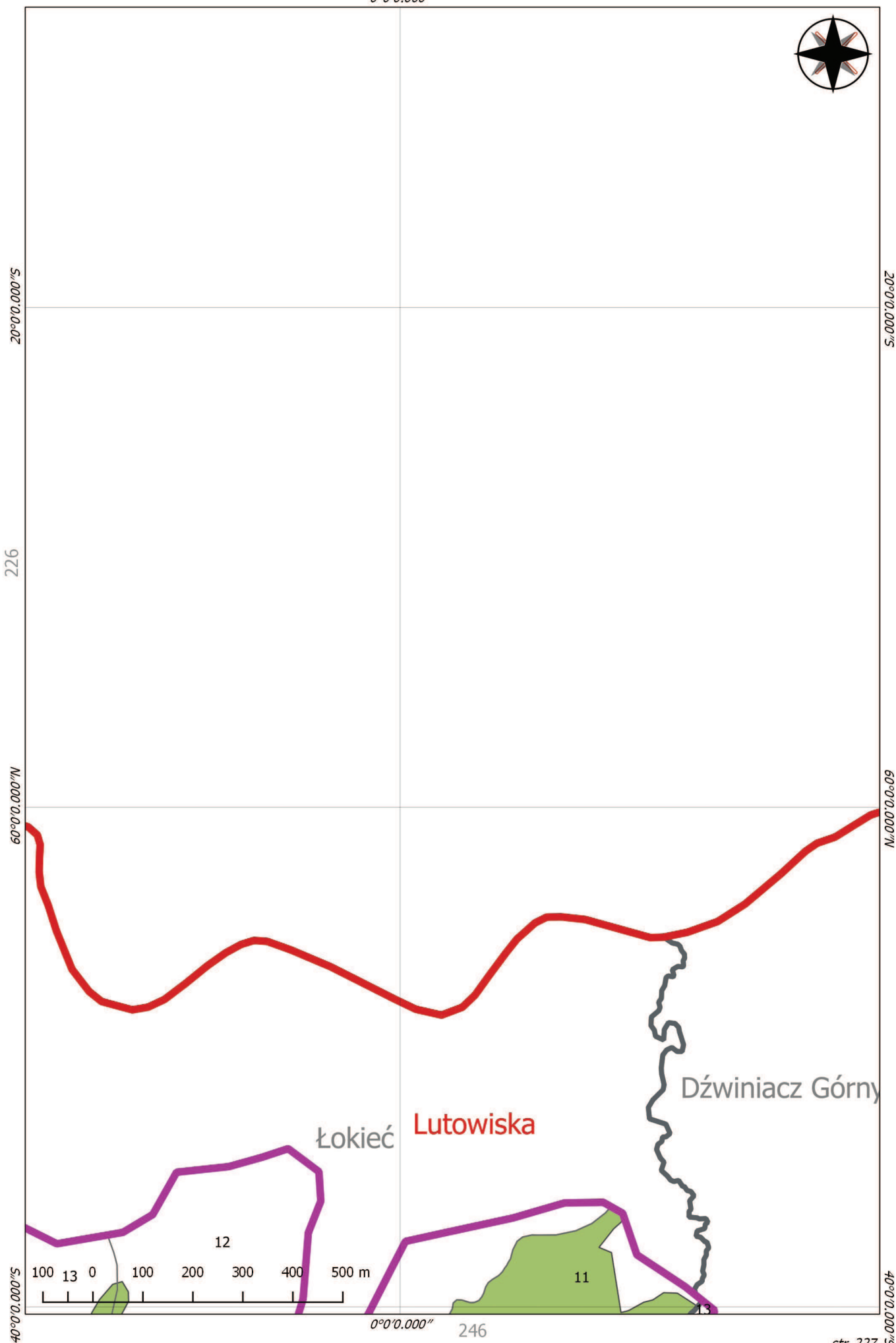
 $60^{\circ}0.000''N$  $N_{11,000}0.000''N$ 

40°0'0.000"S

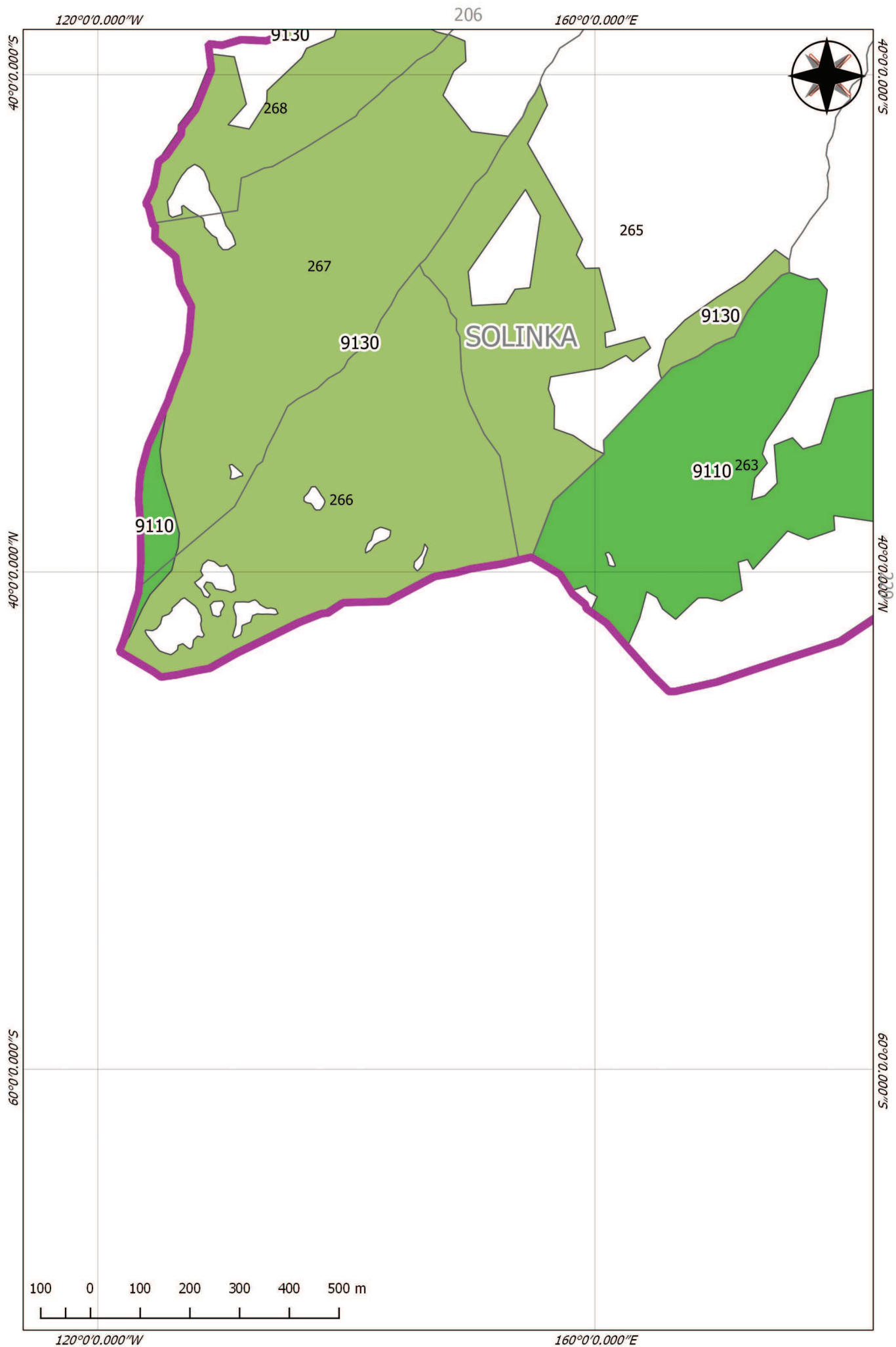
 $0^{\circ}0'0.000''$ 

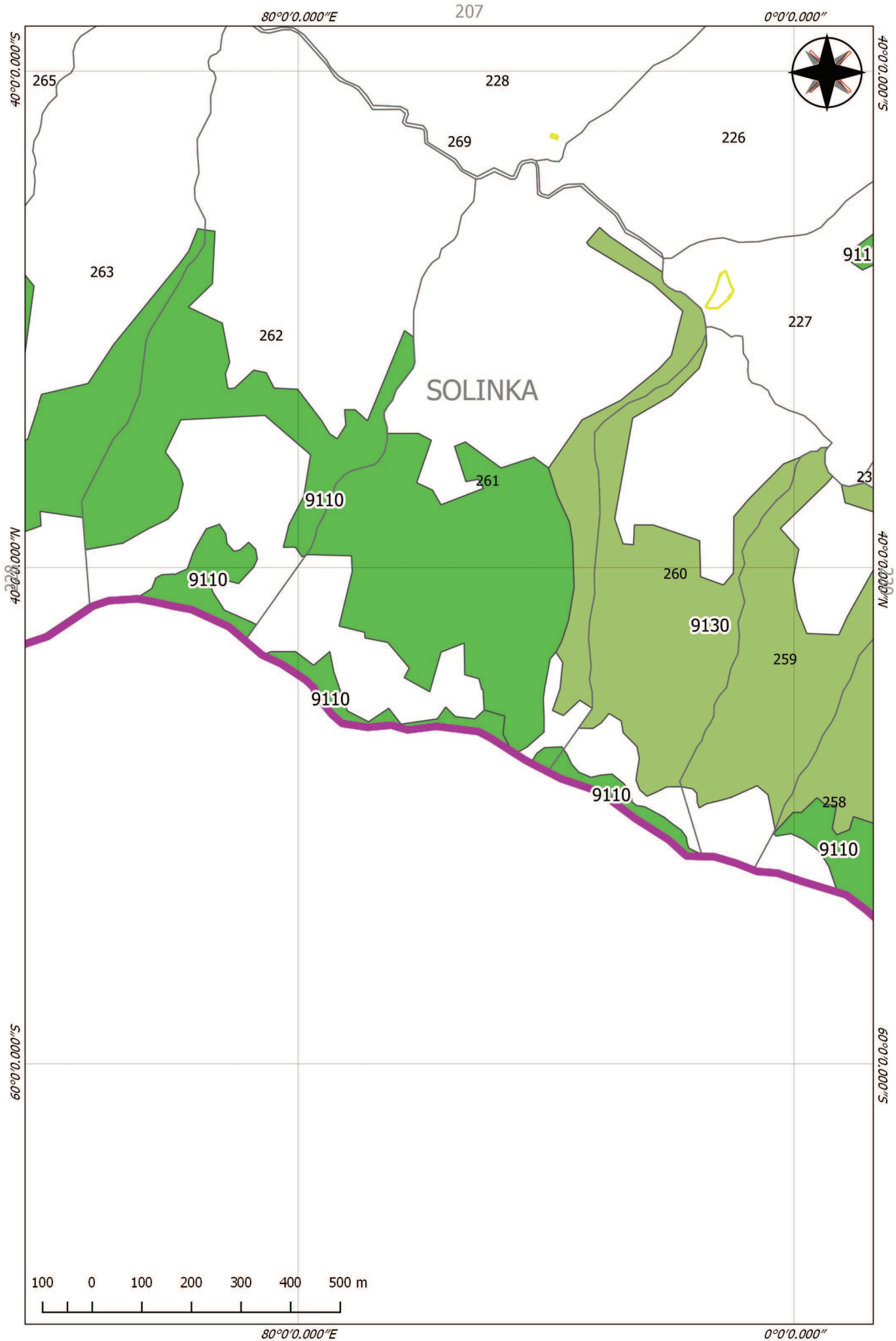
246

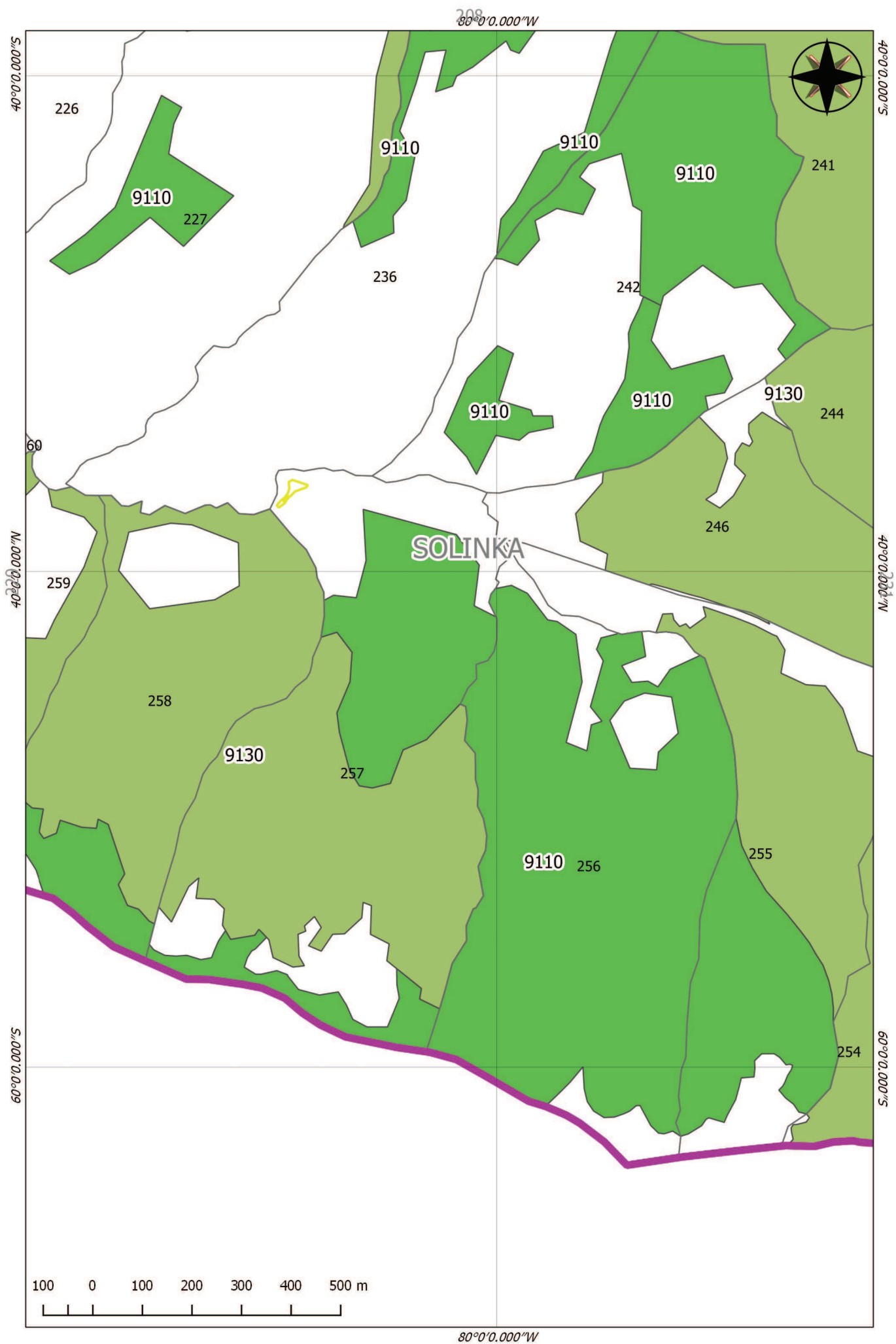
str. 227 5110



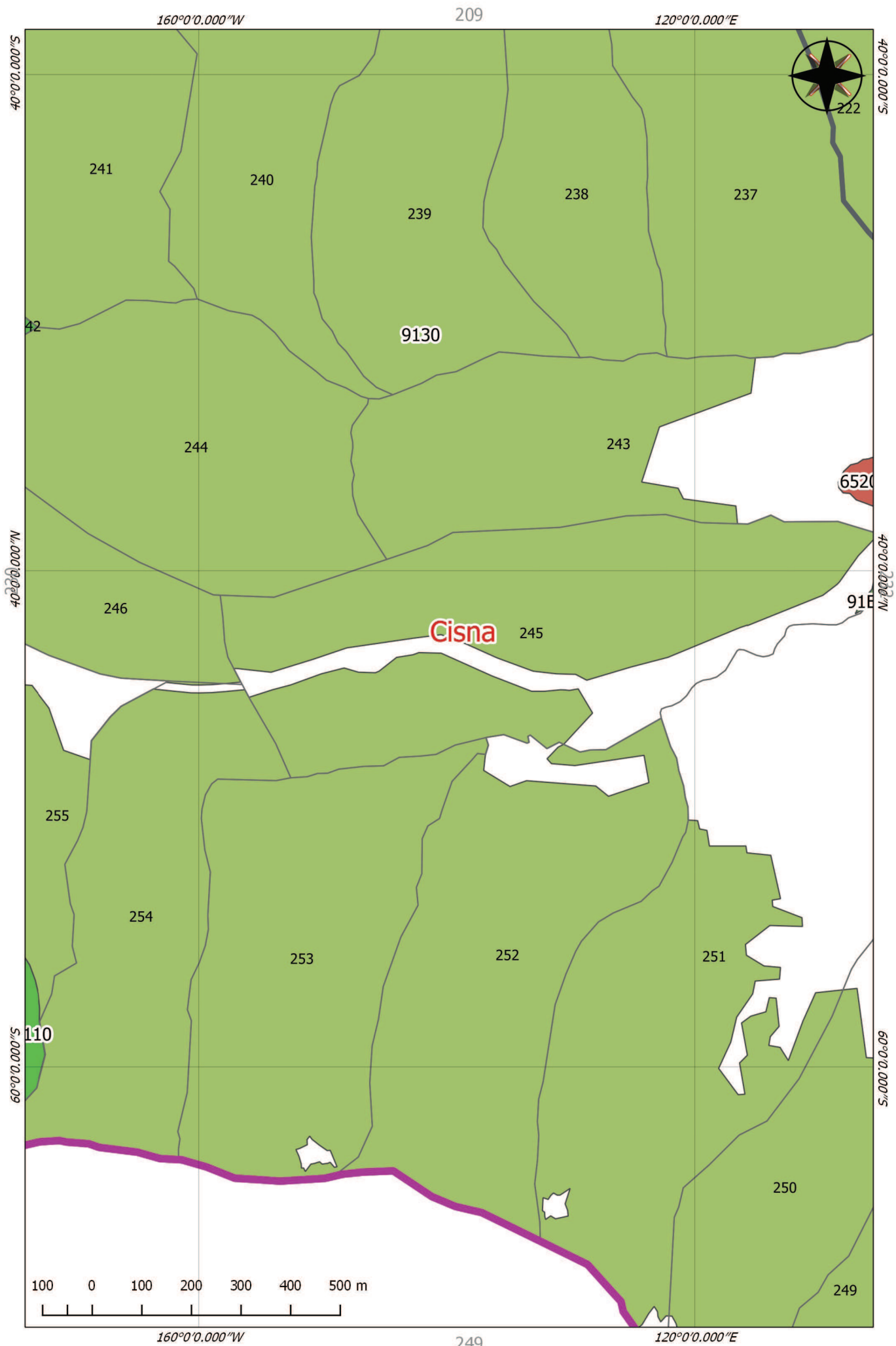




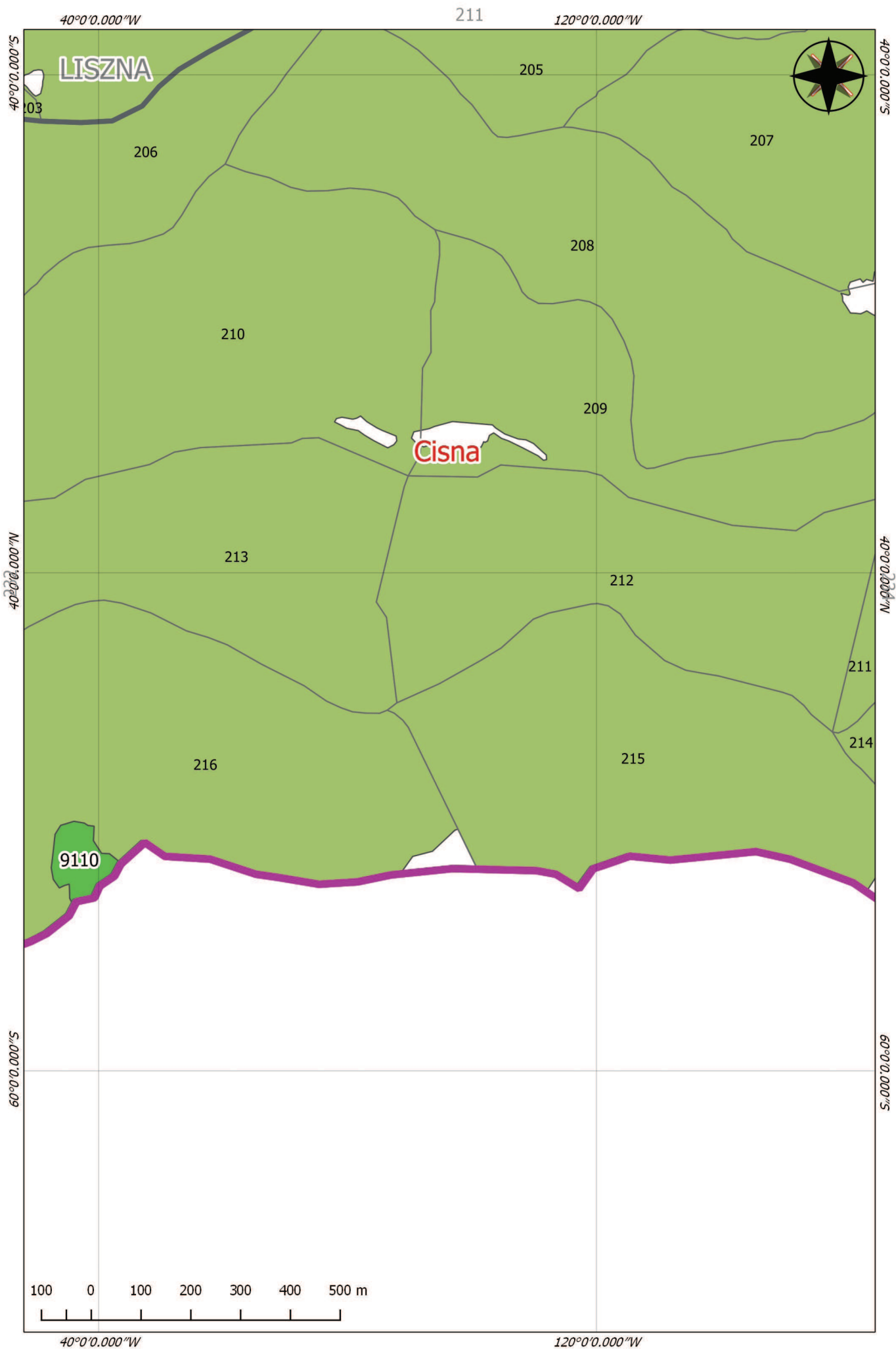




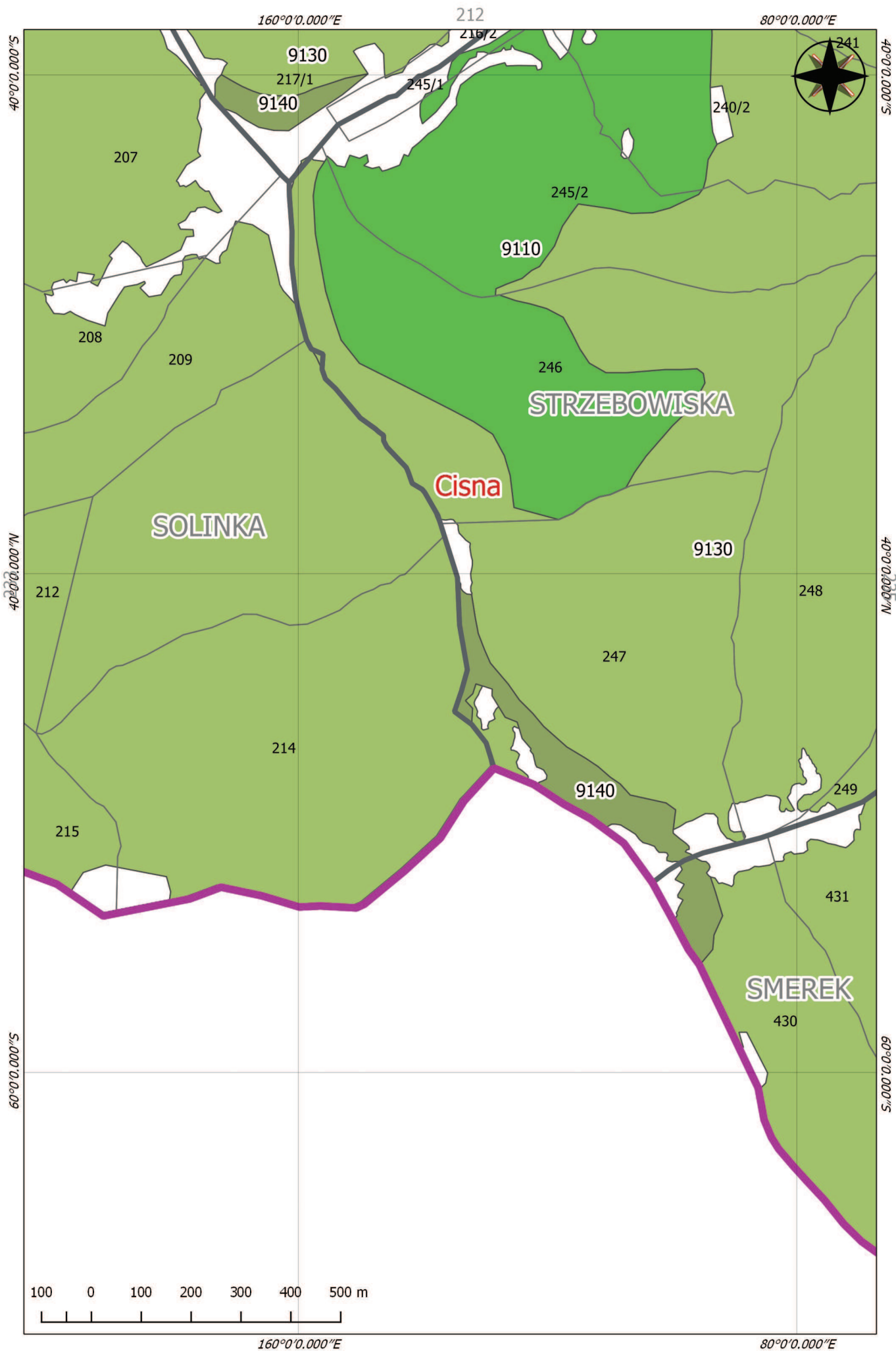


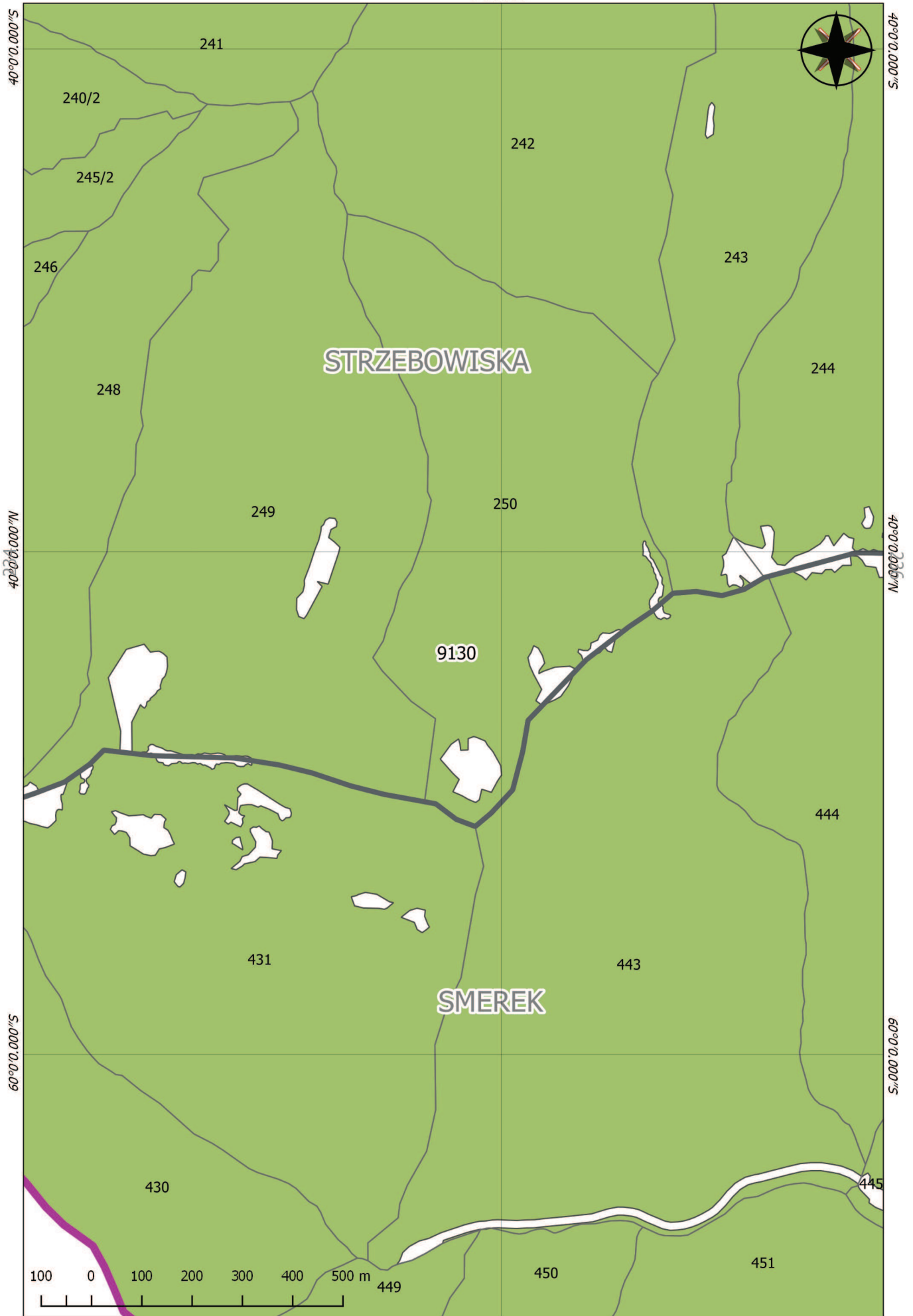


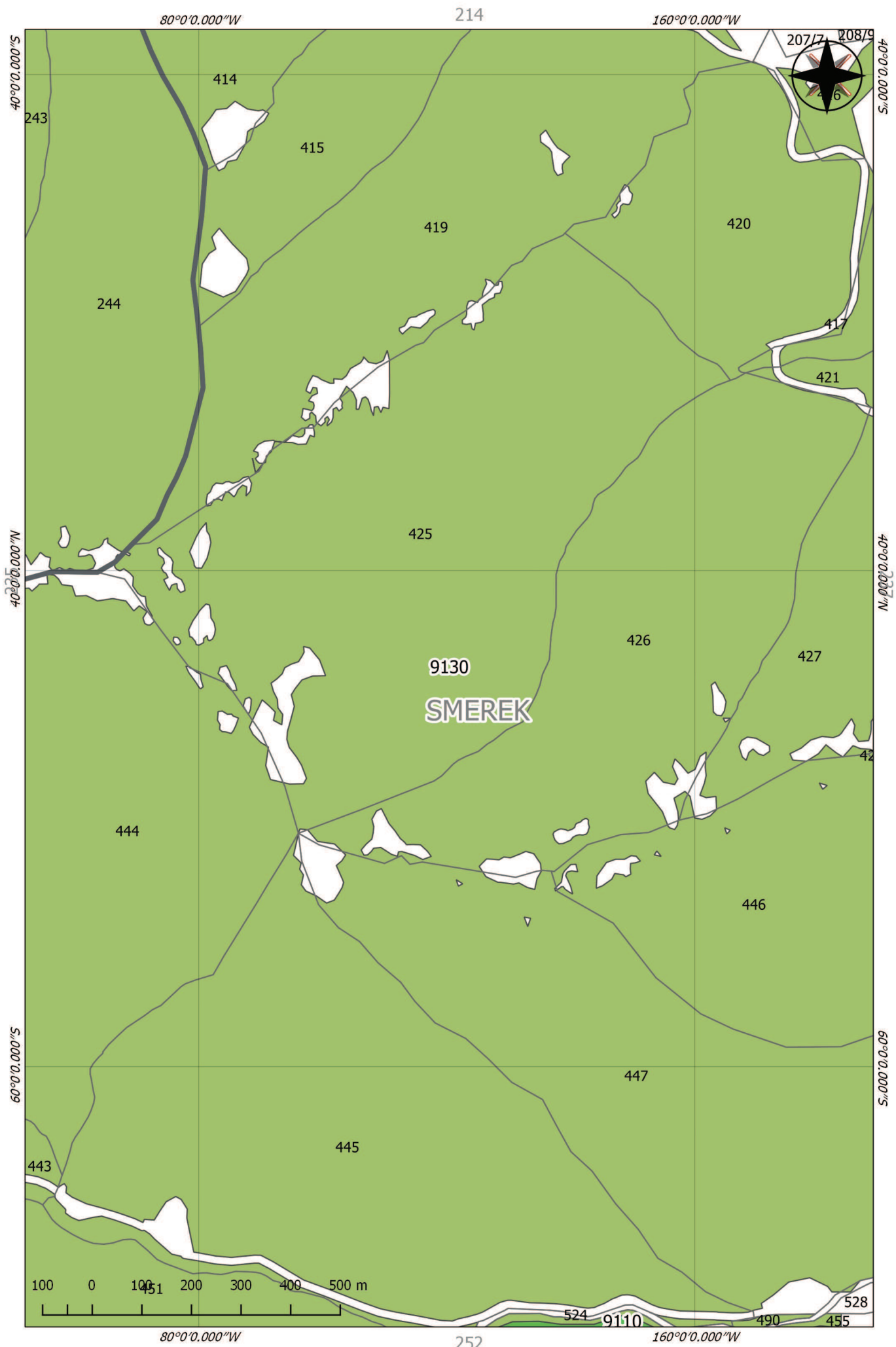






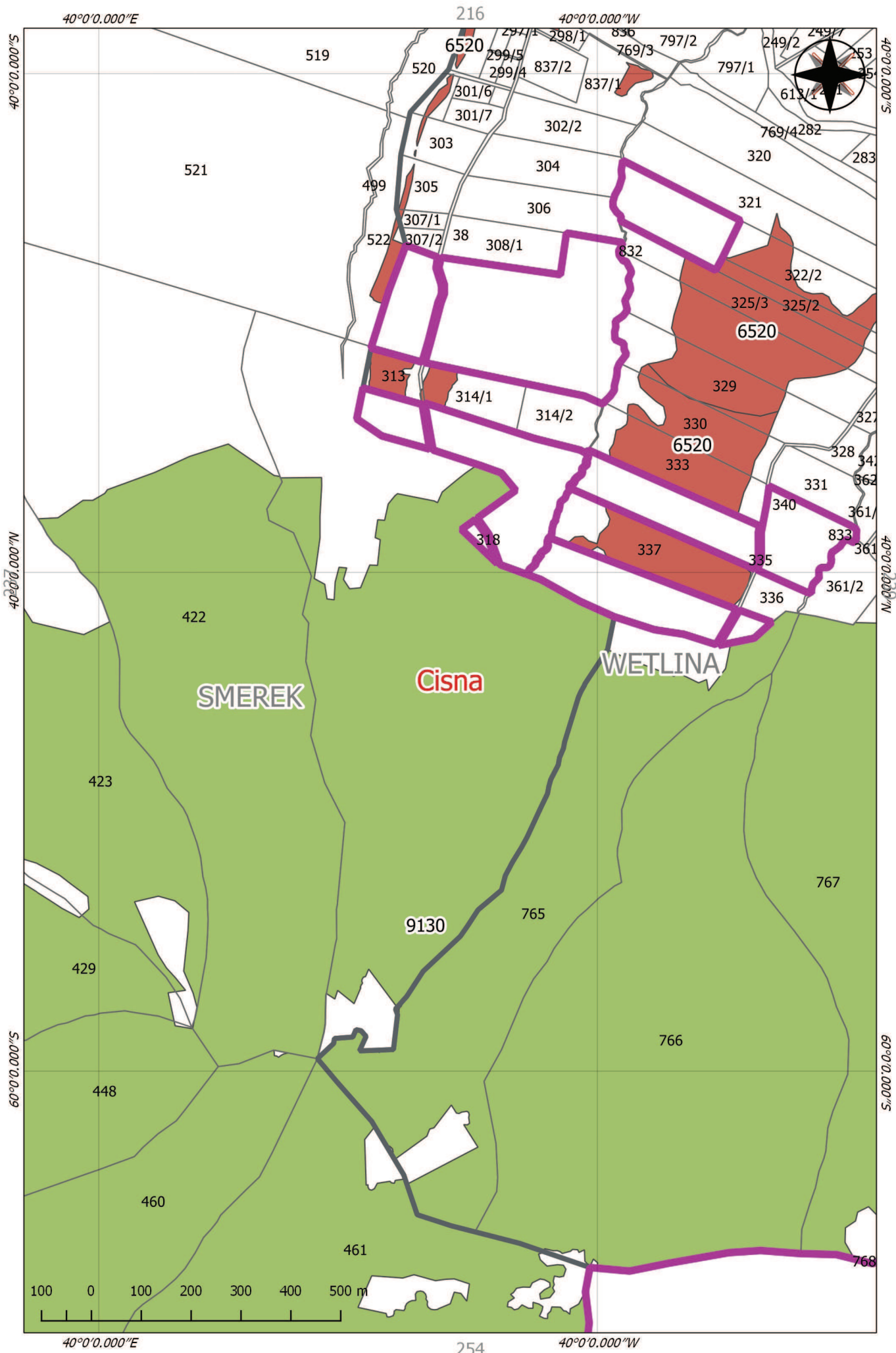


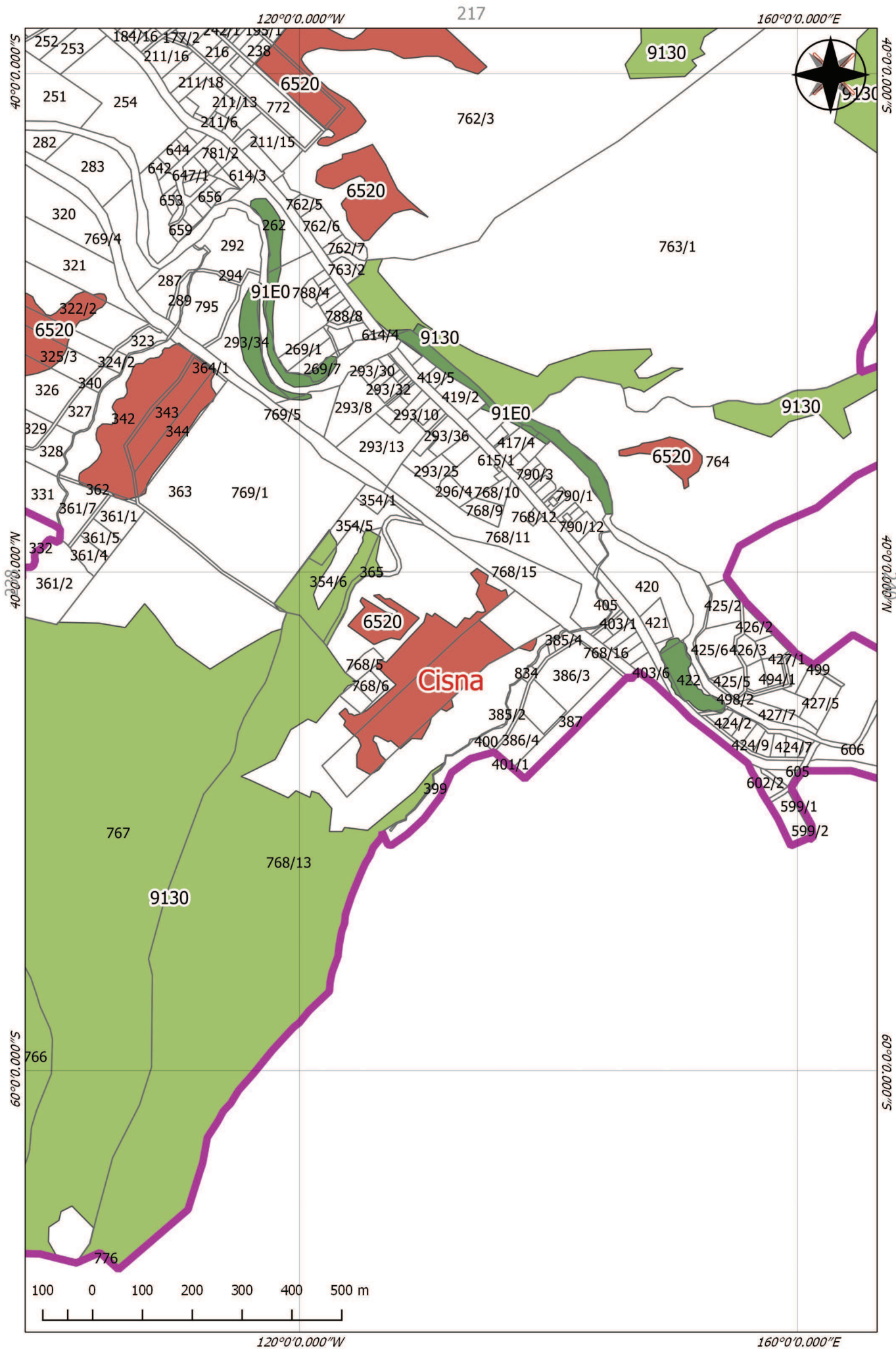




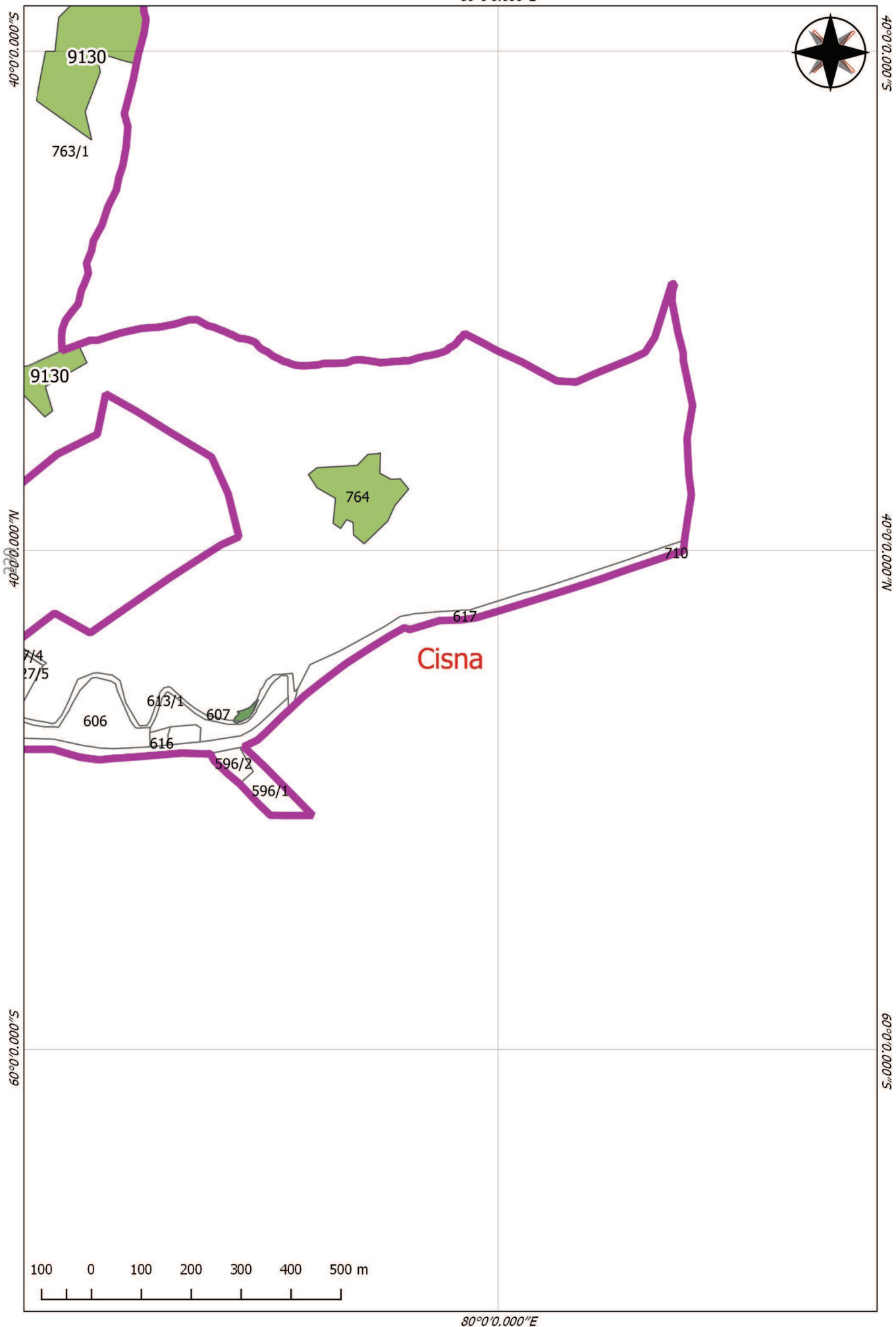


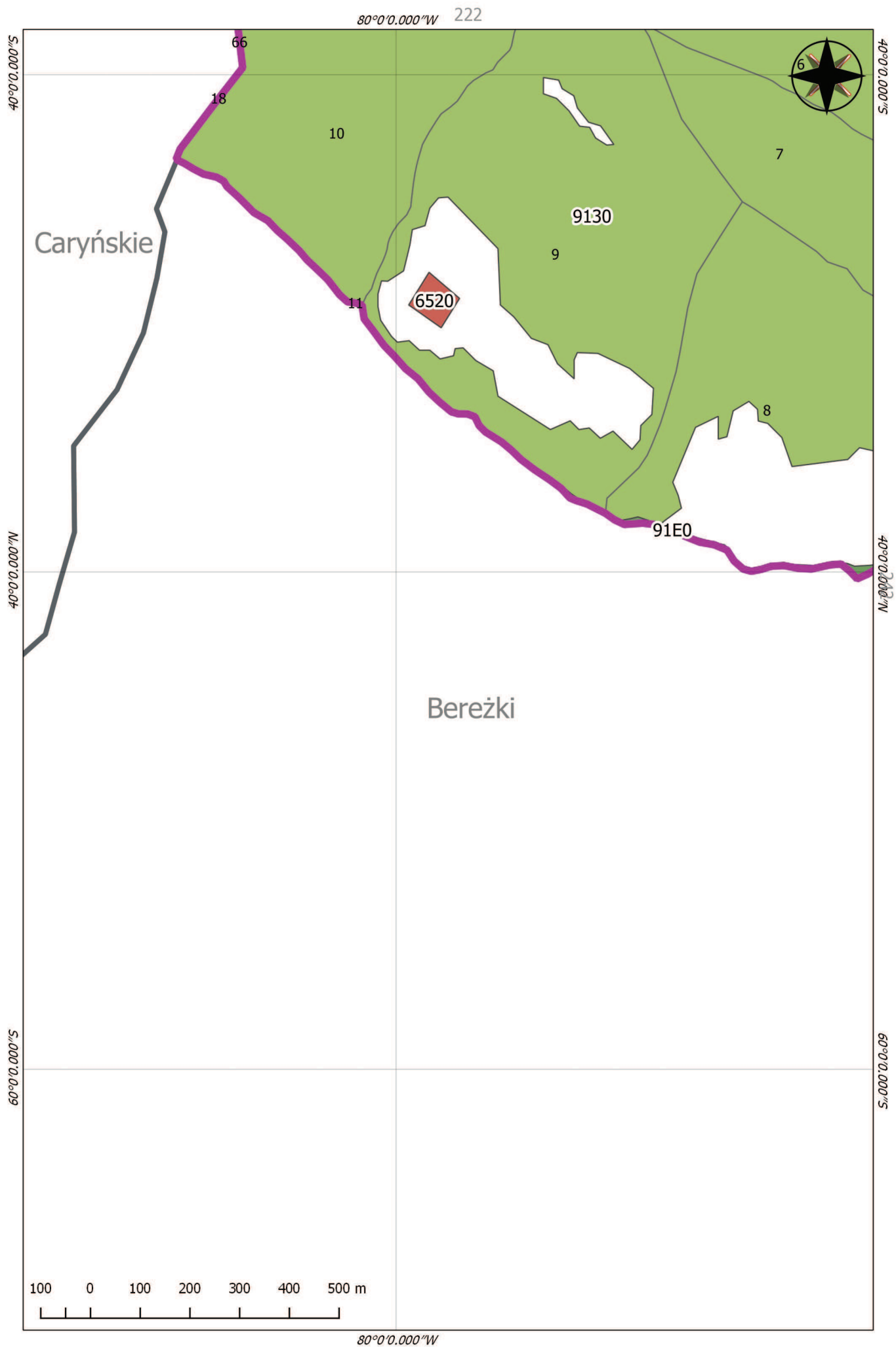


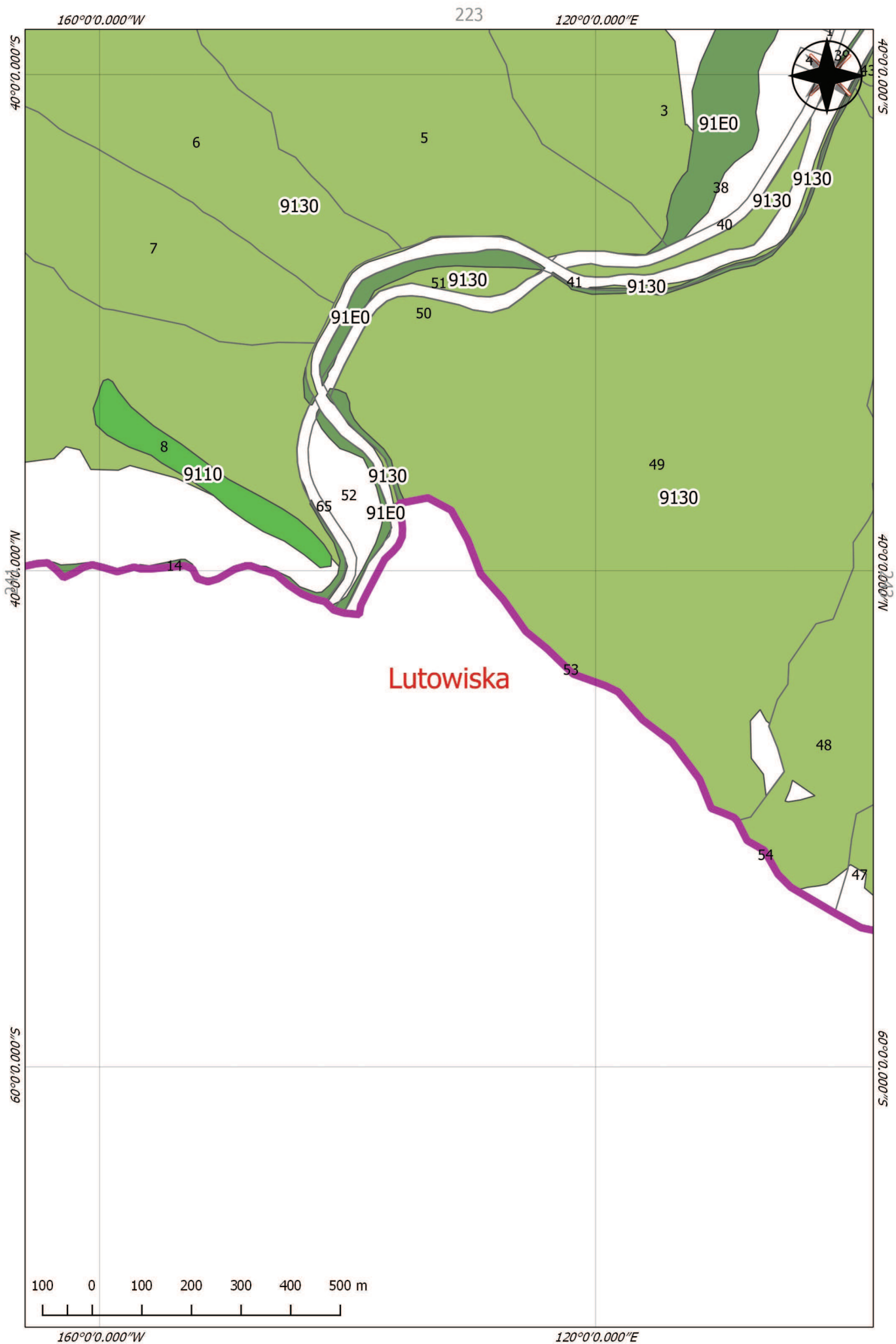




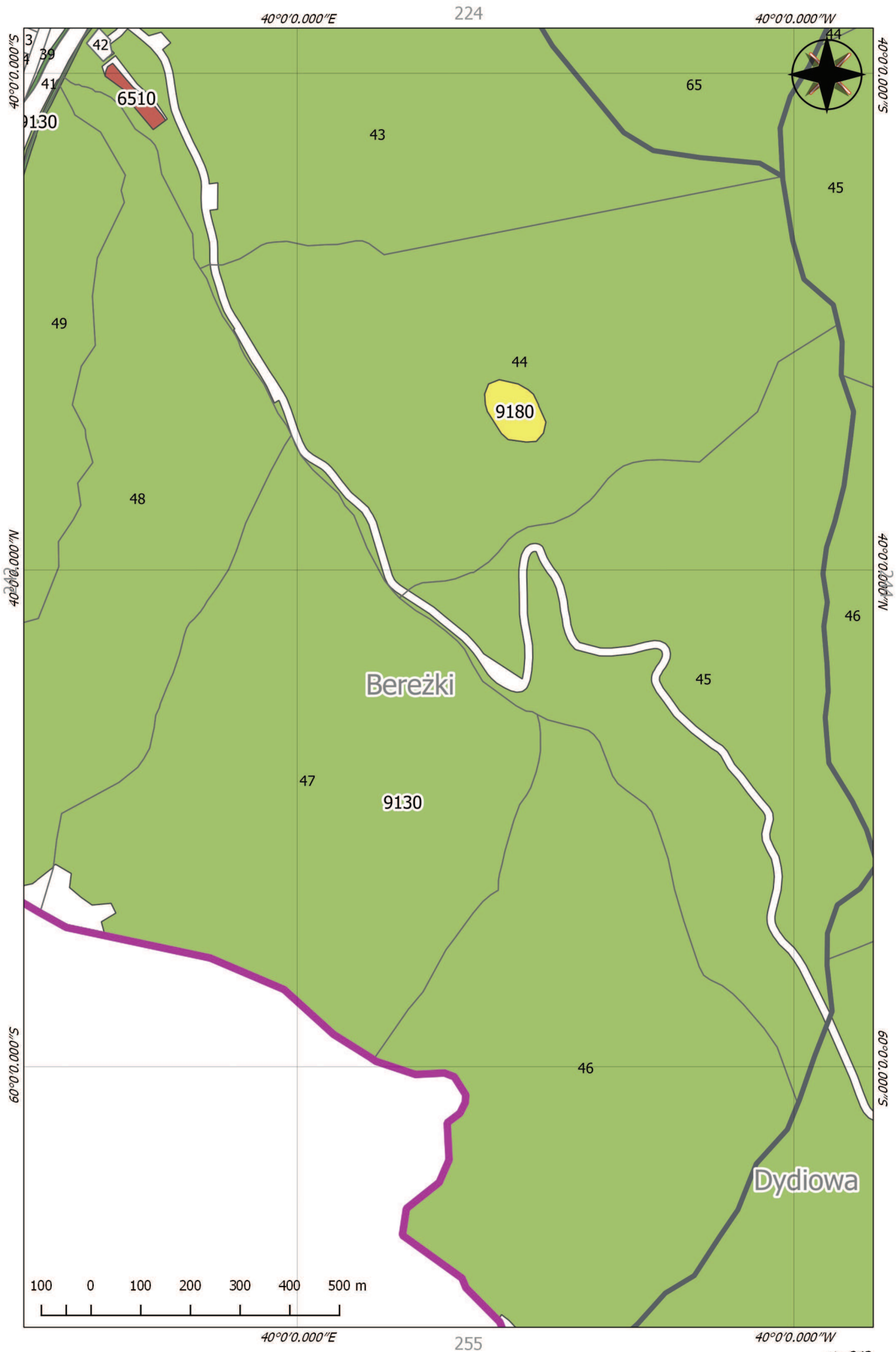


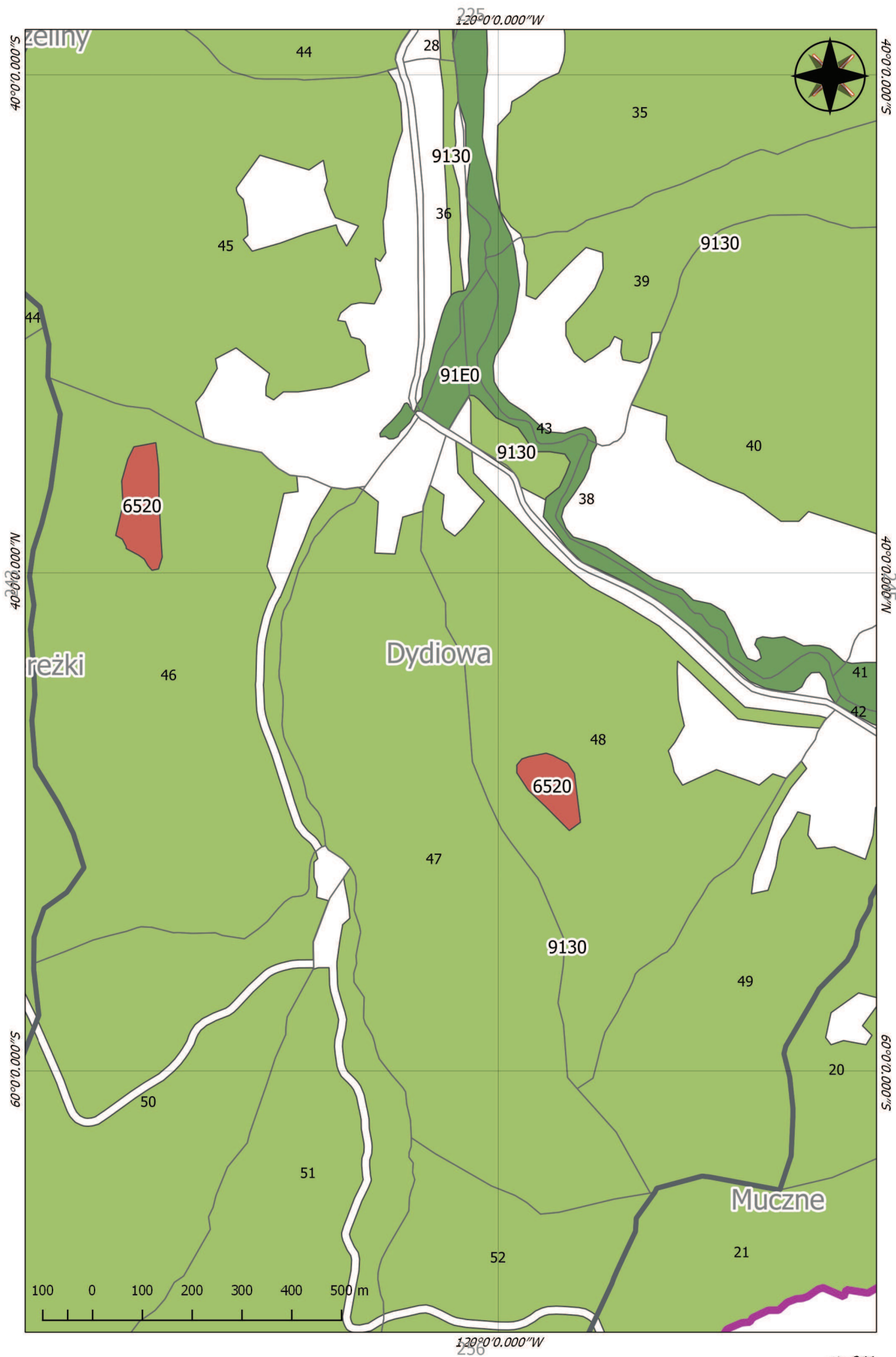


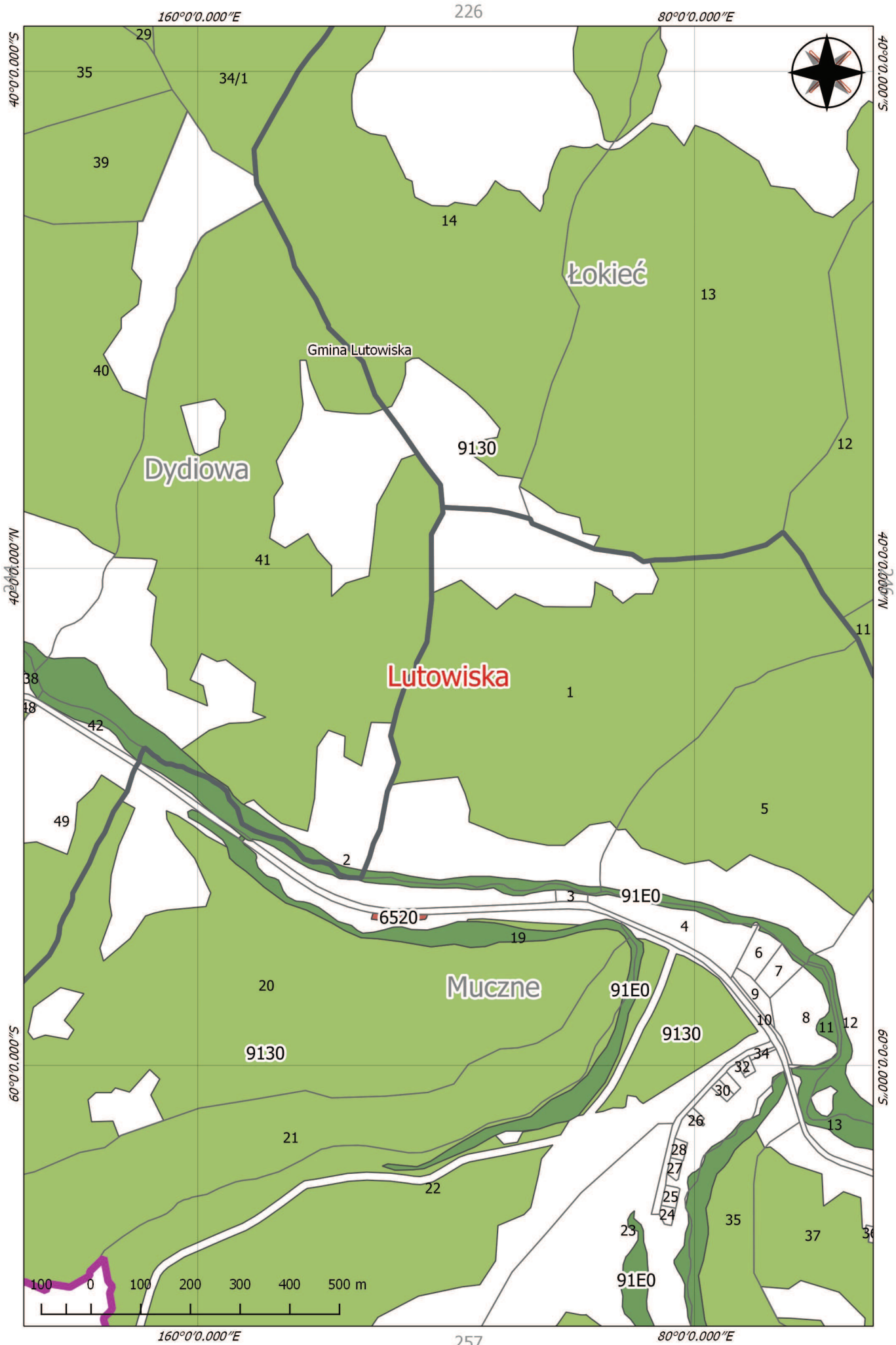




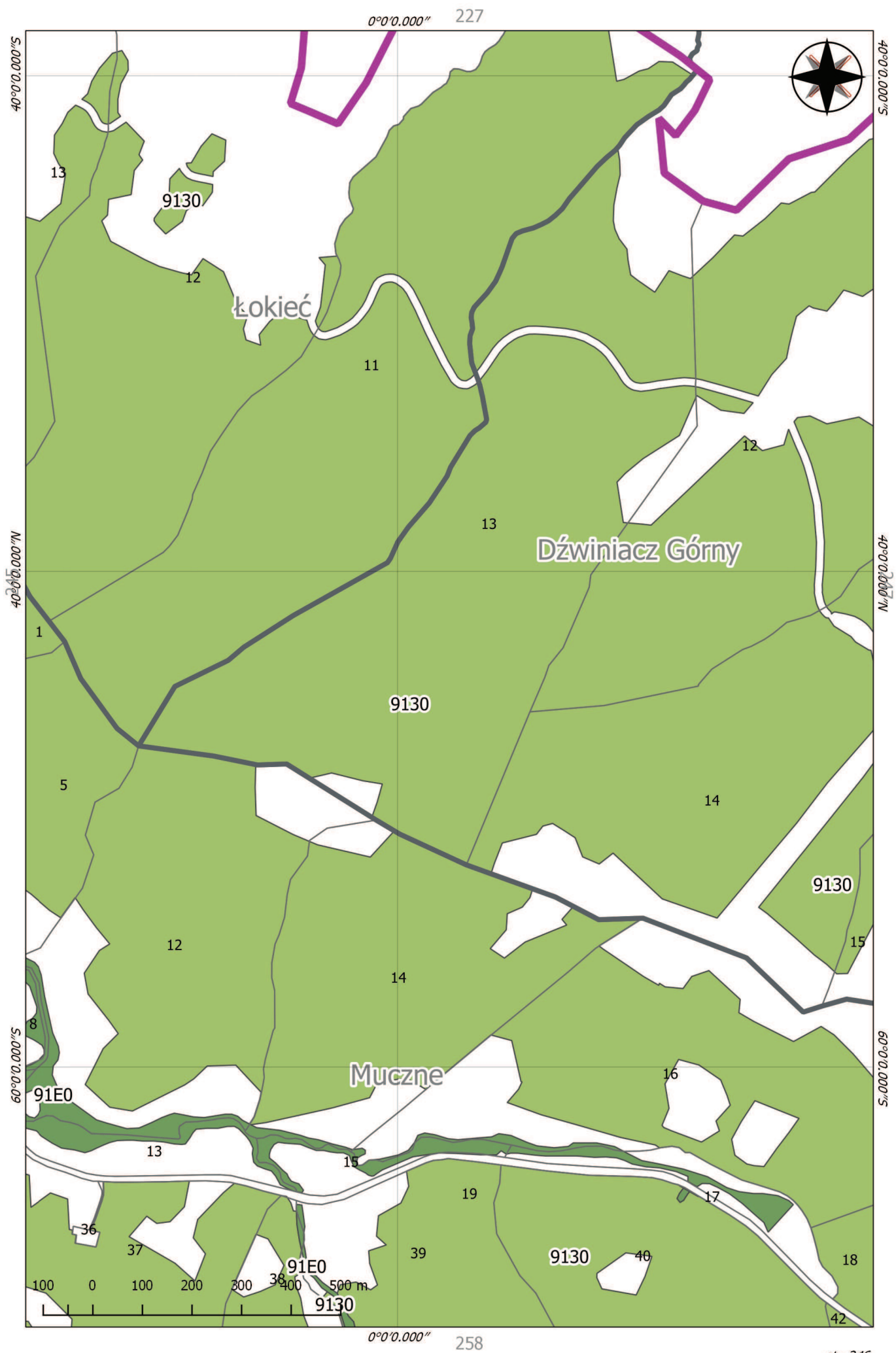


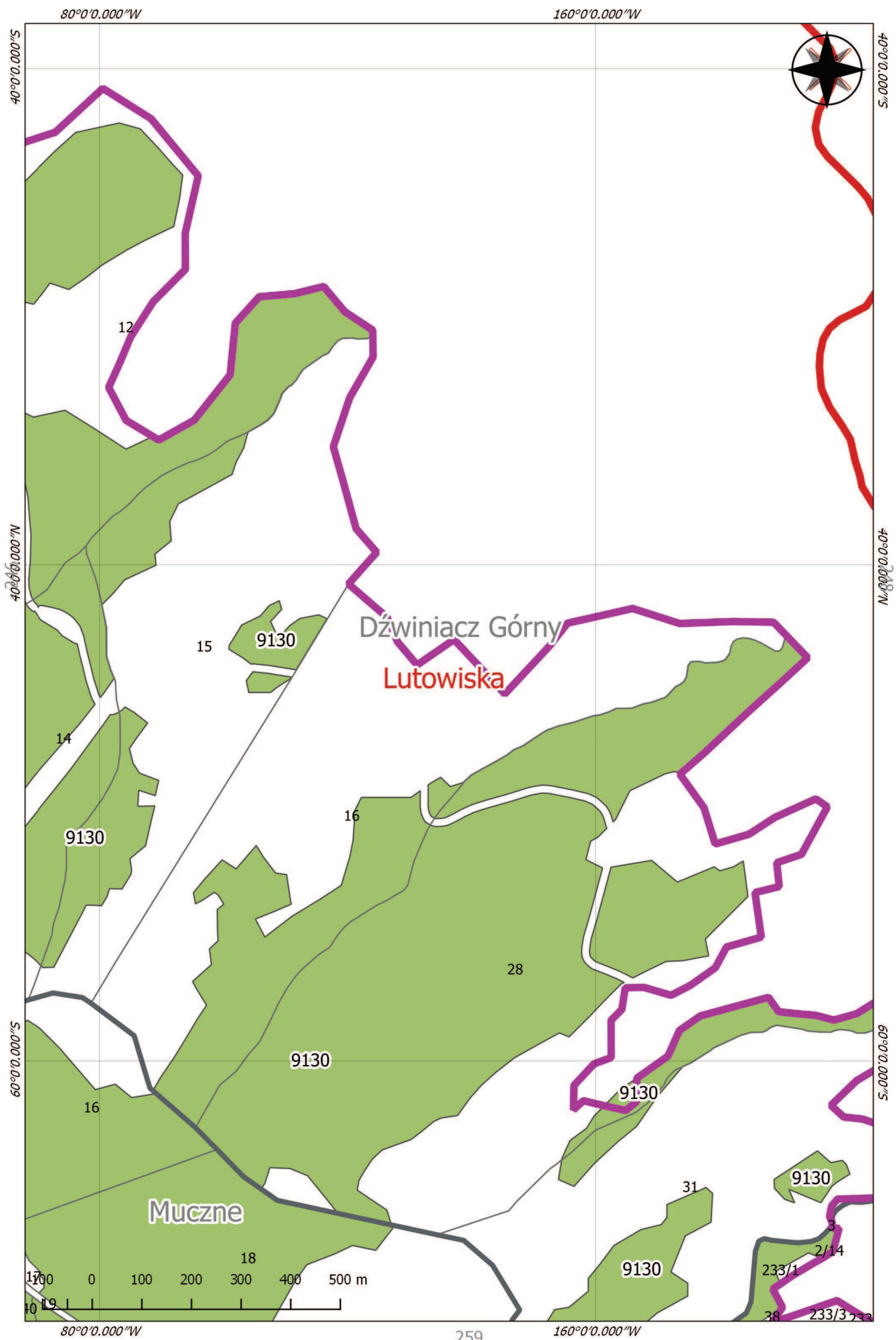


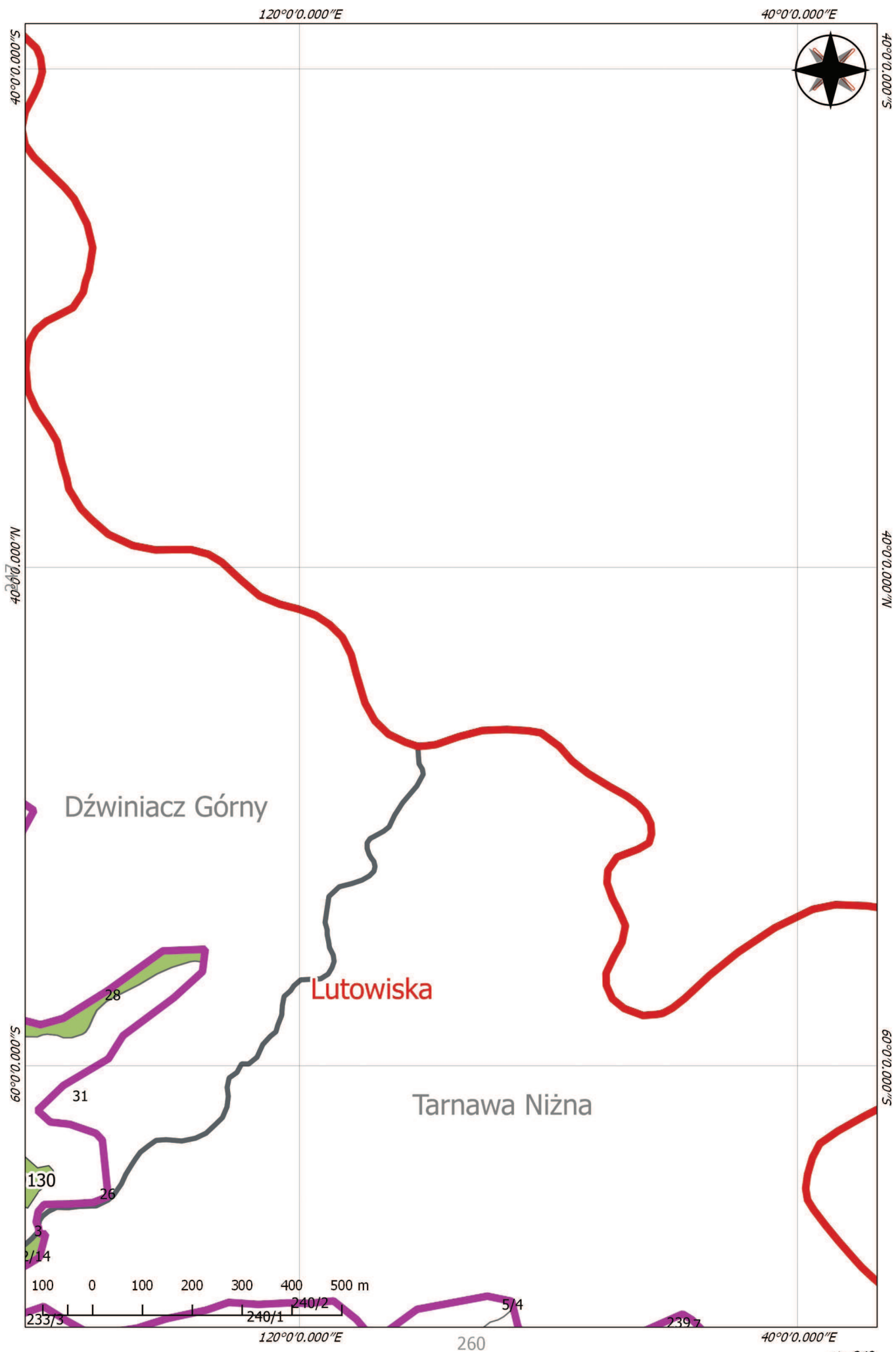




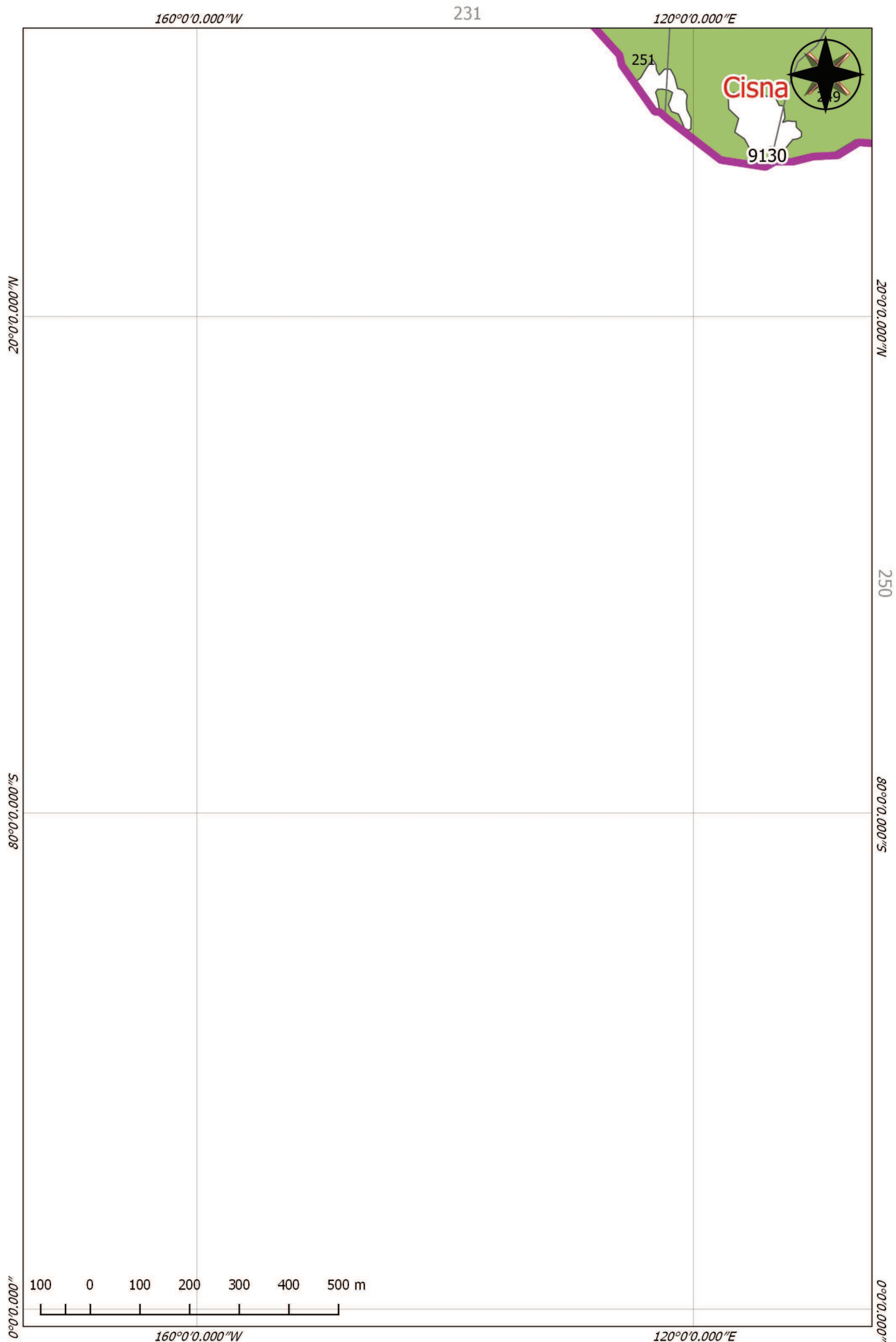


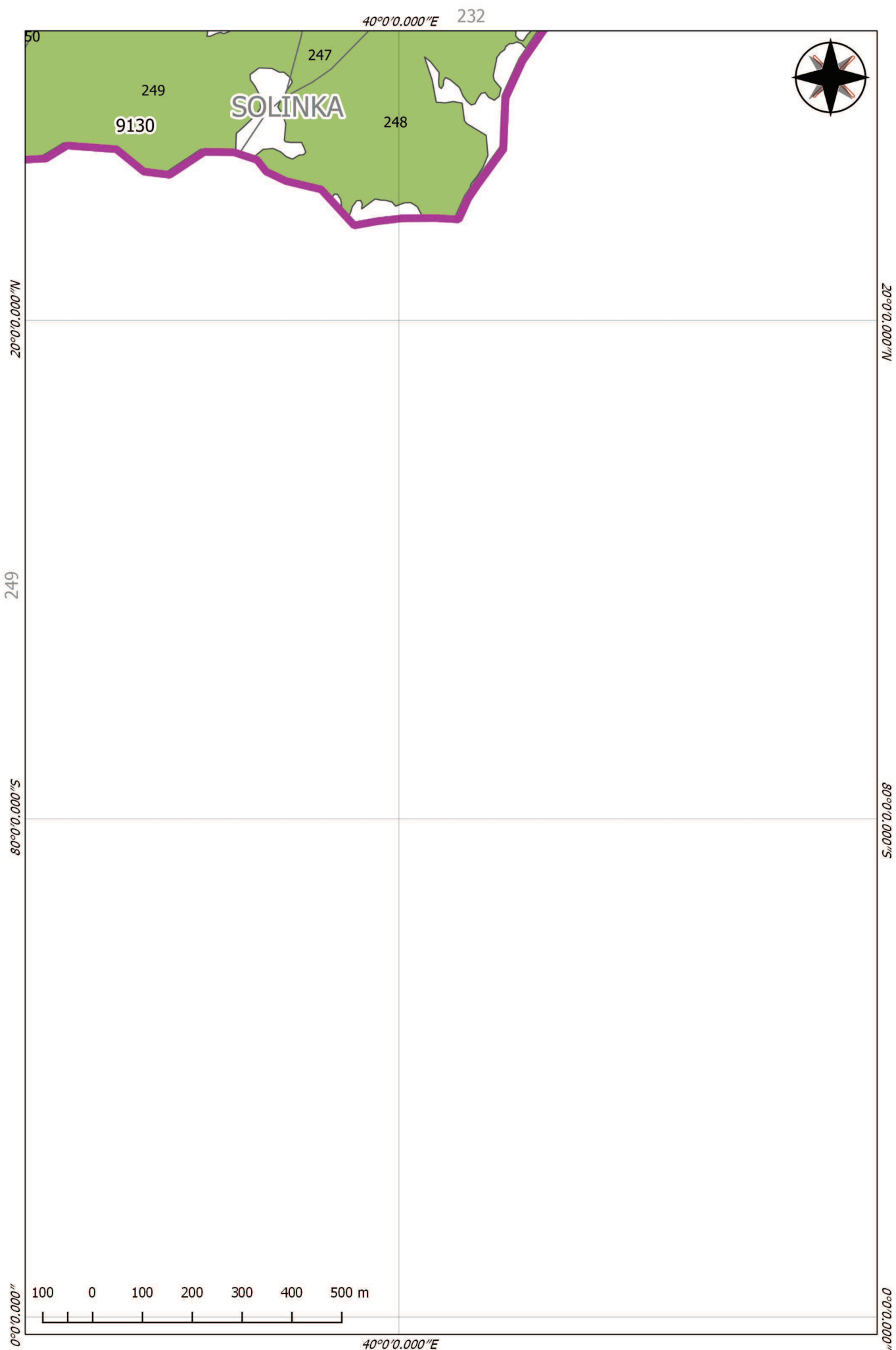


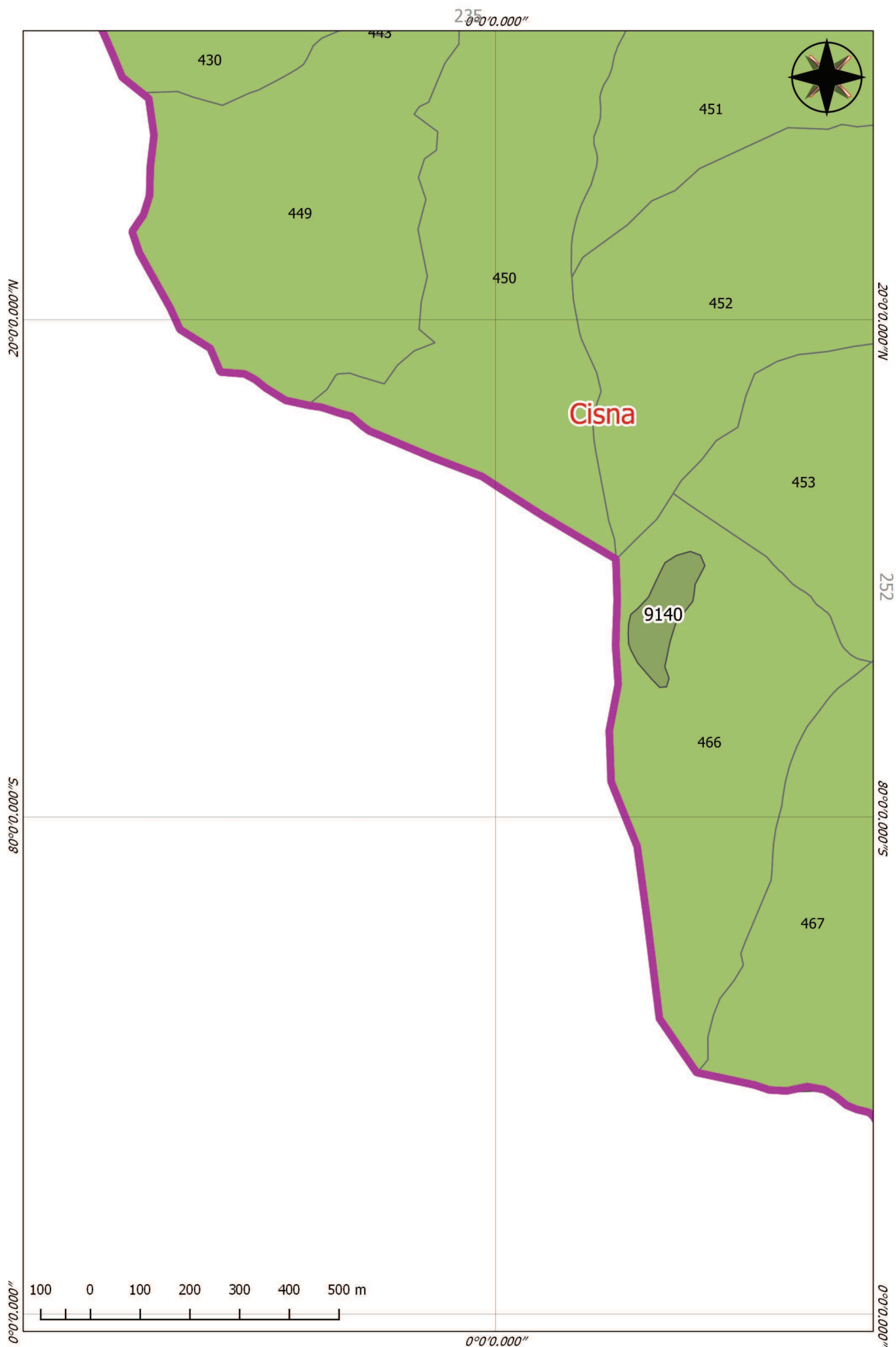




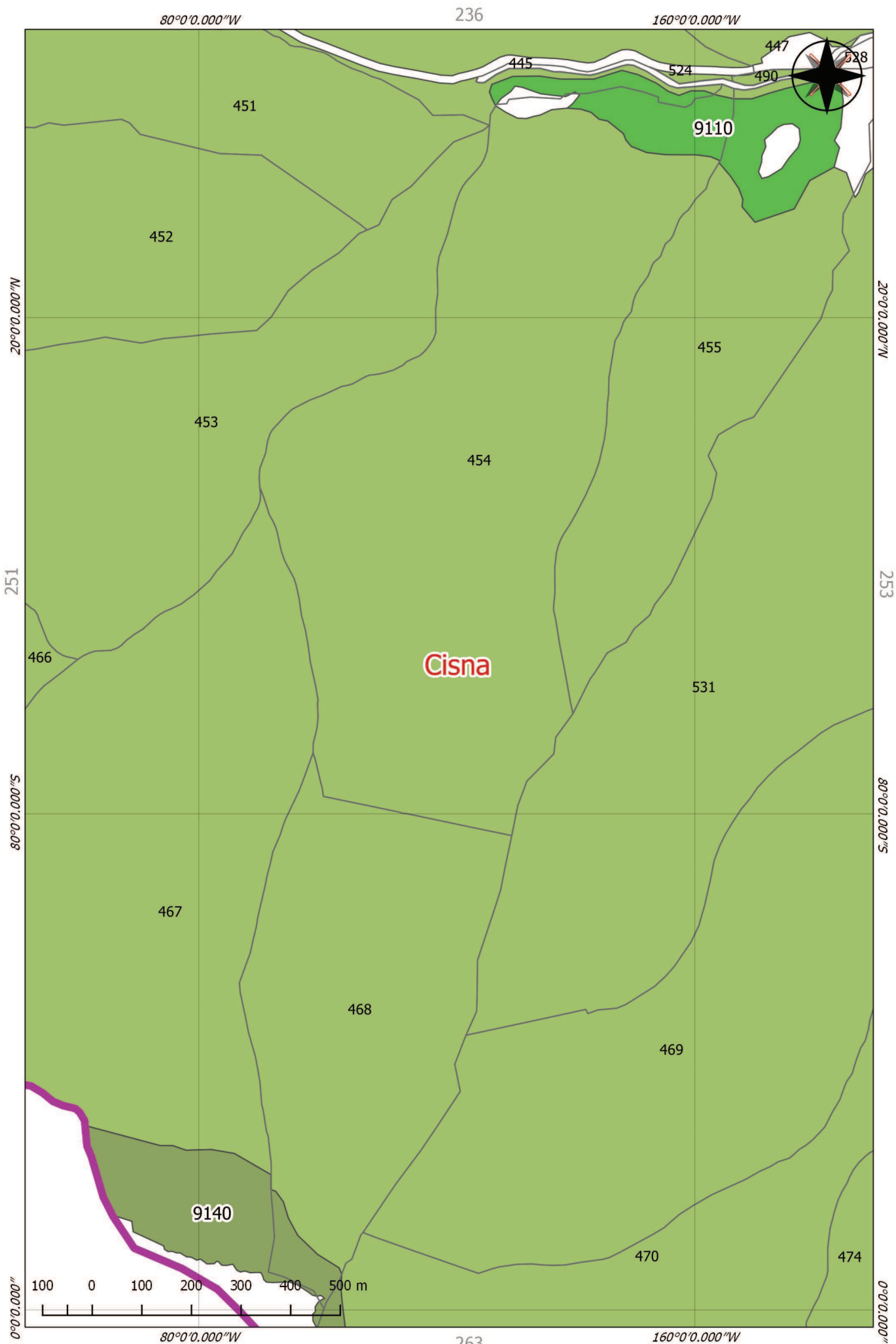


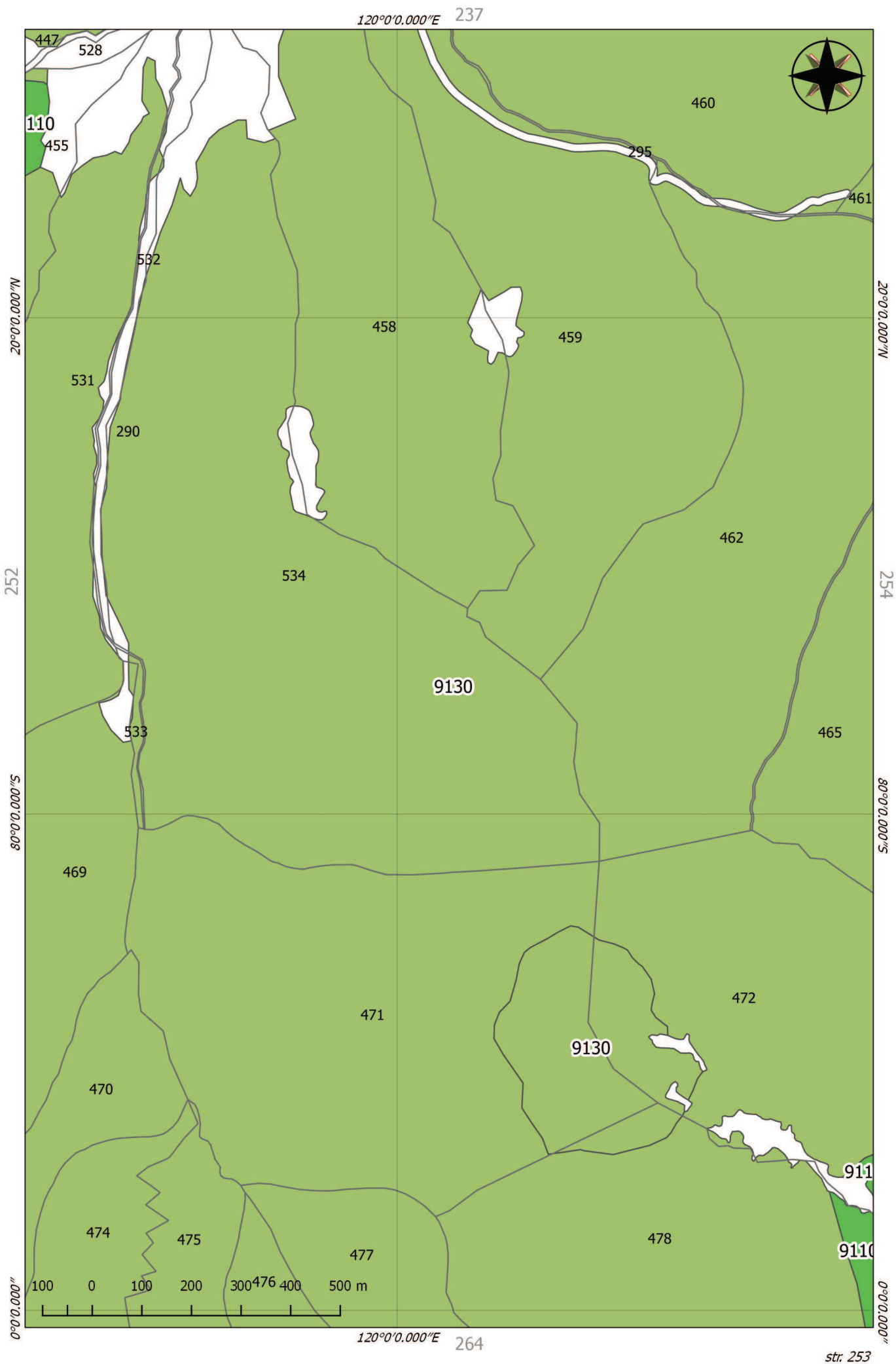


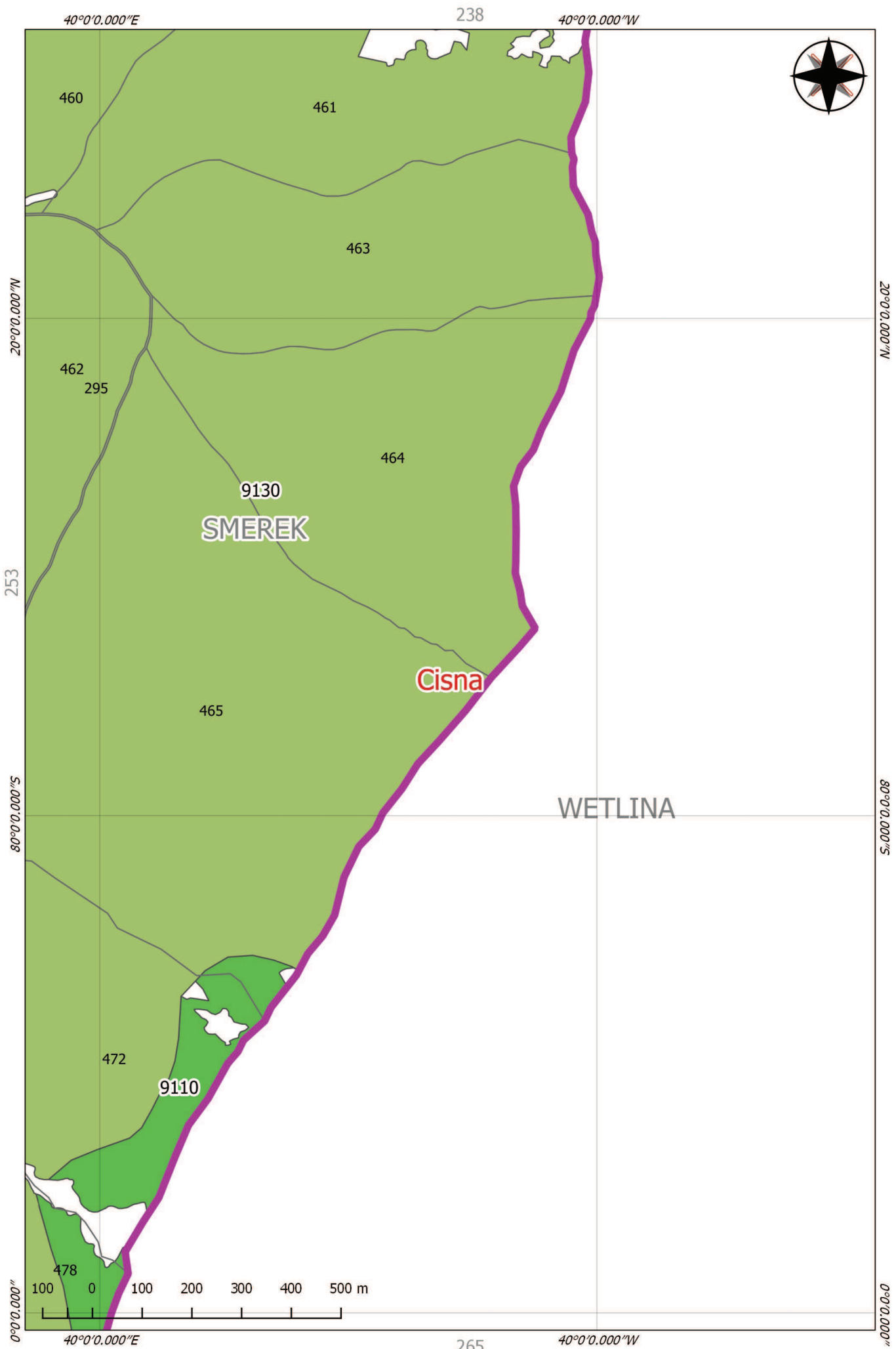




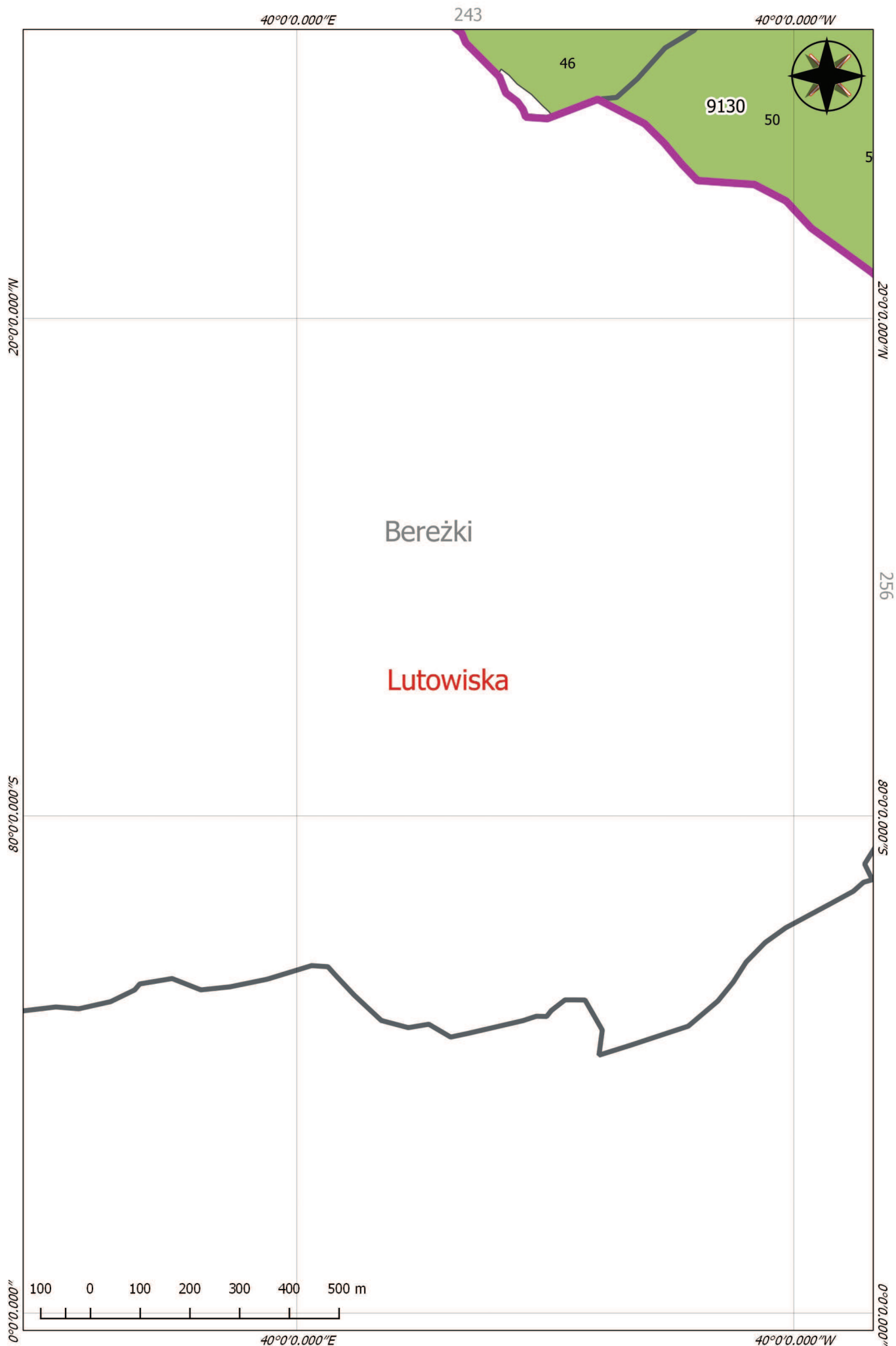


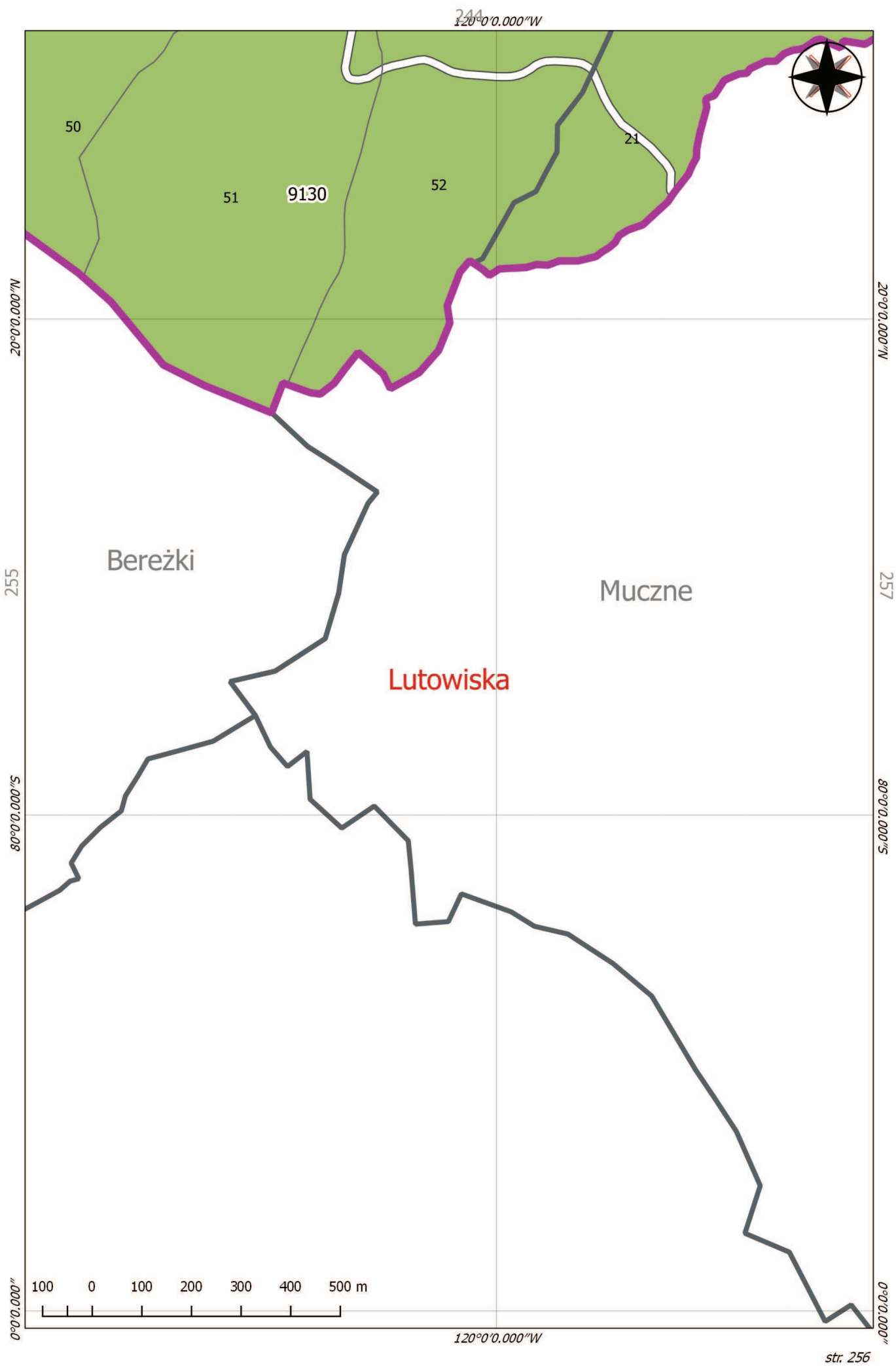


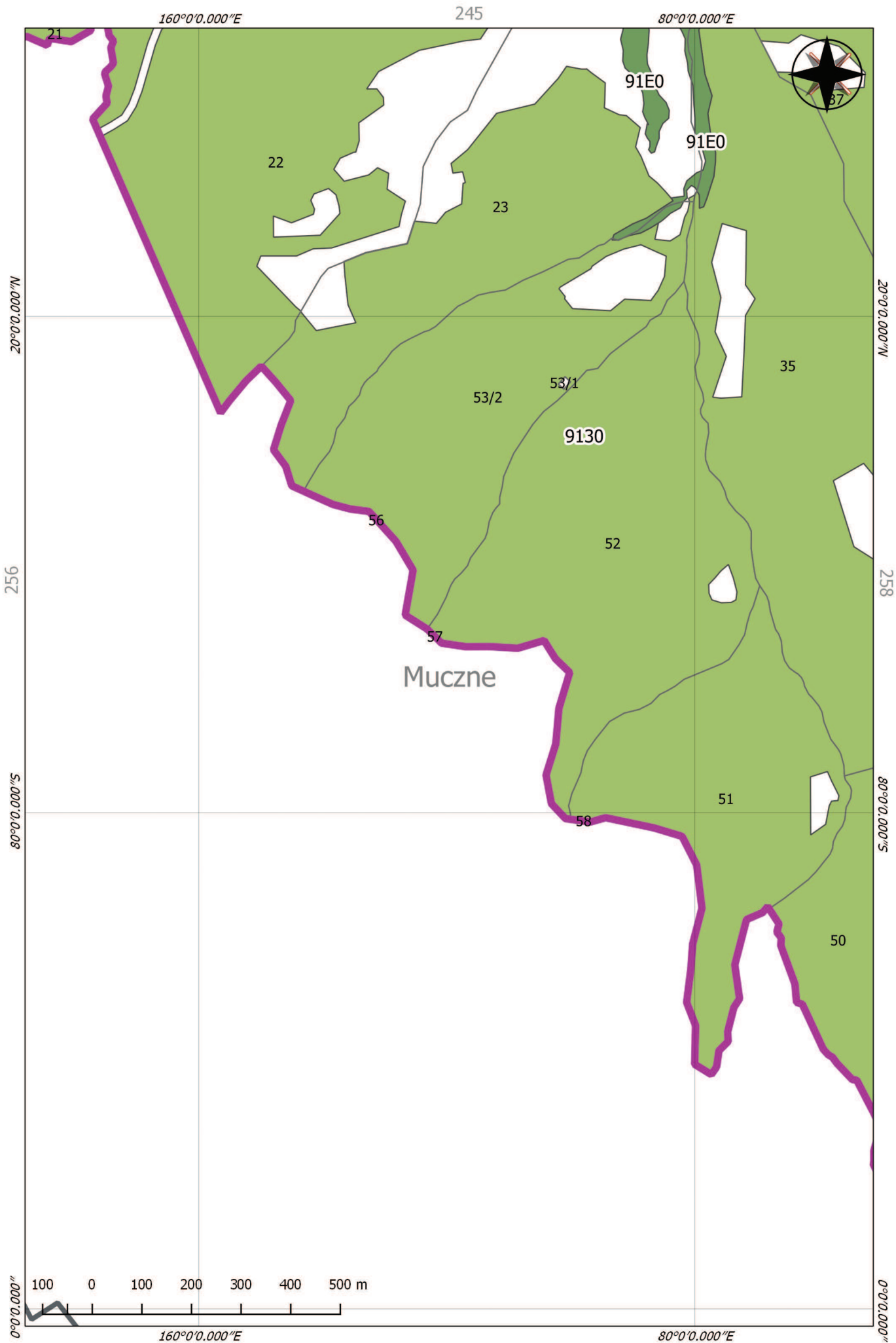




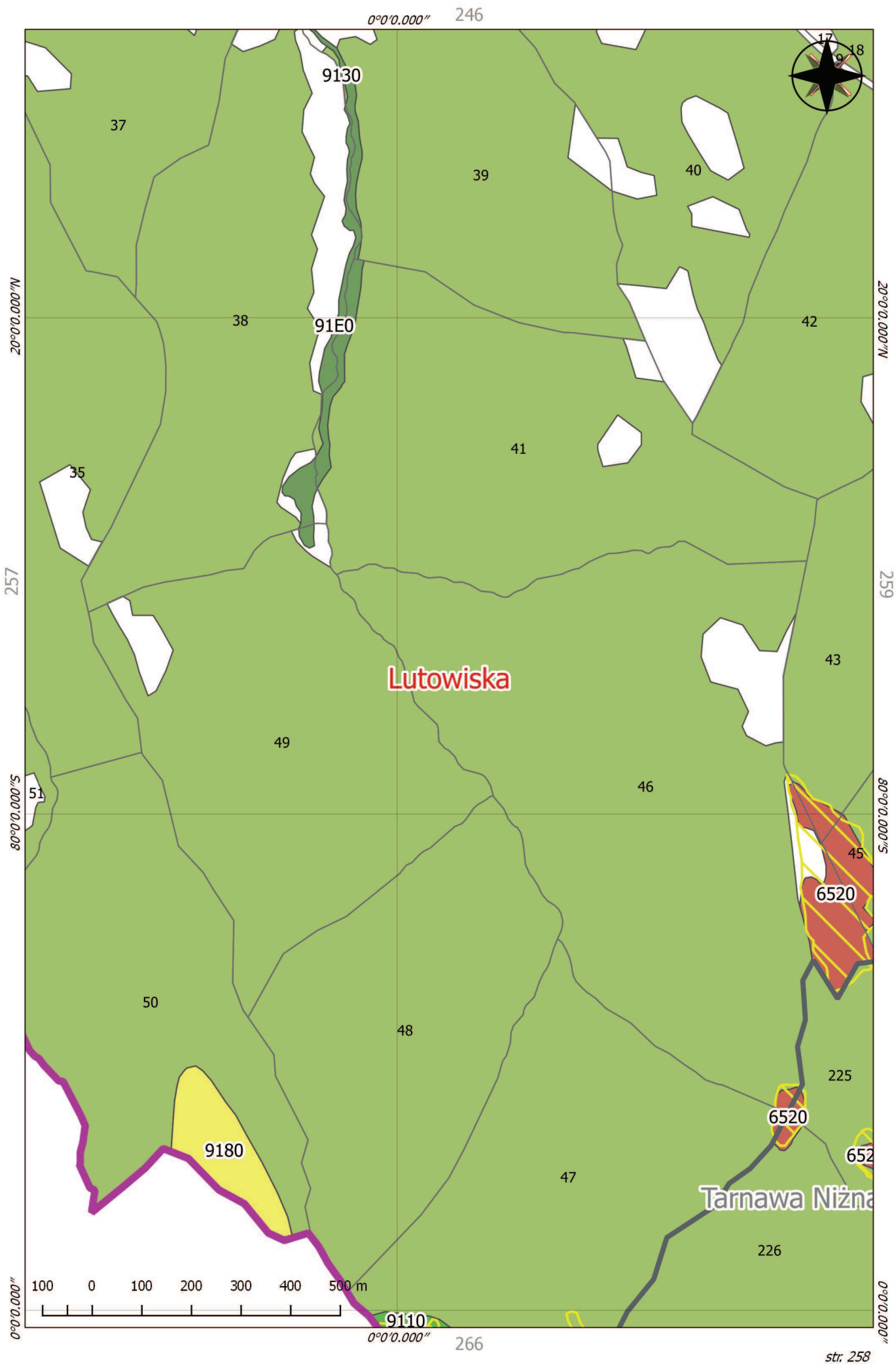


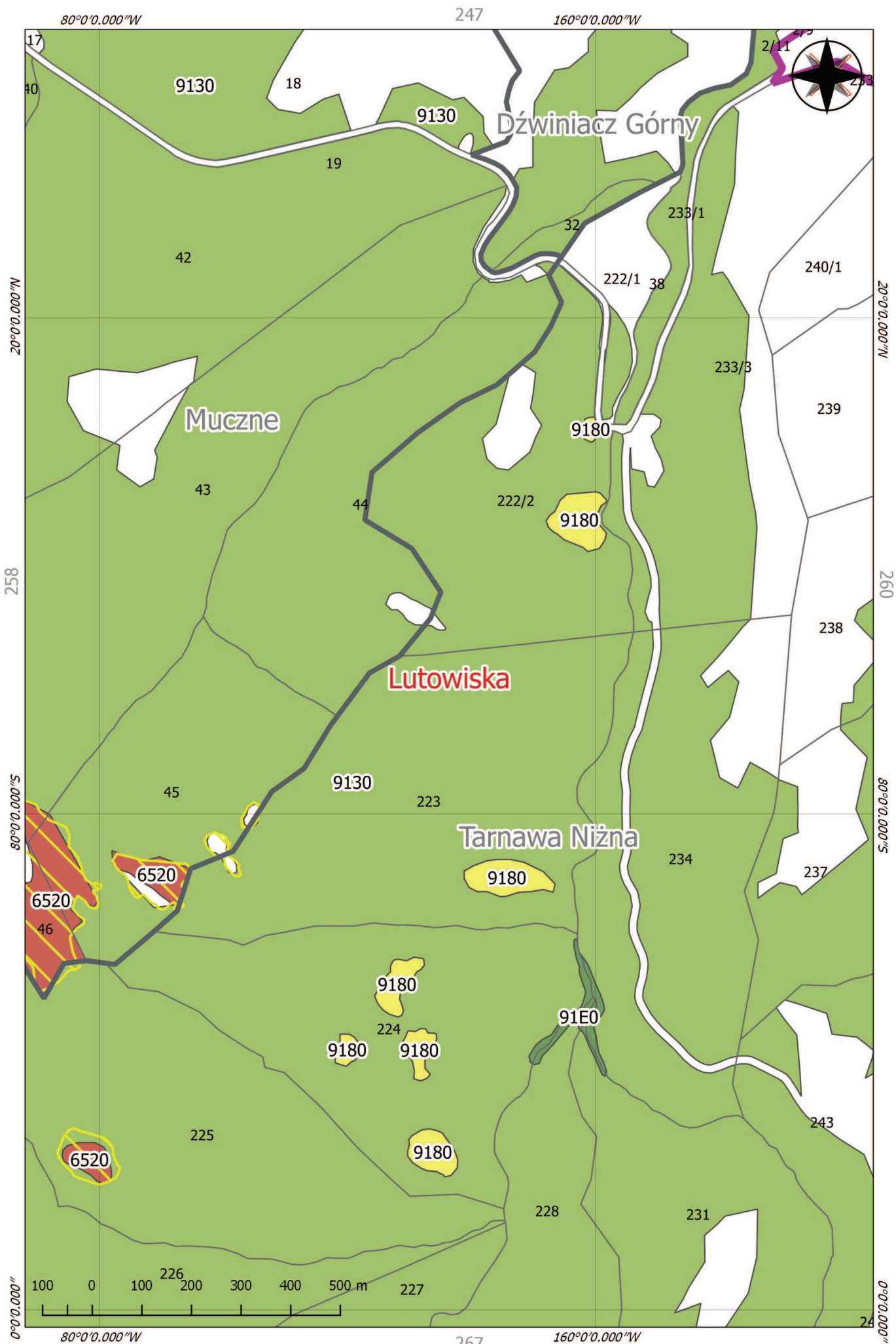


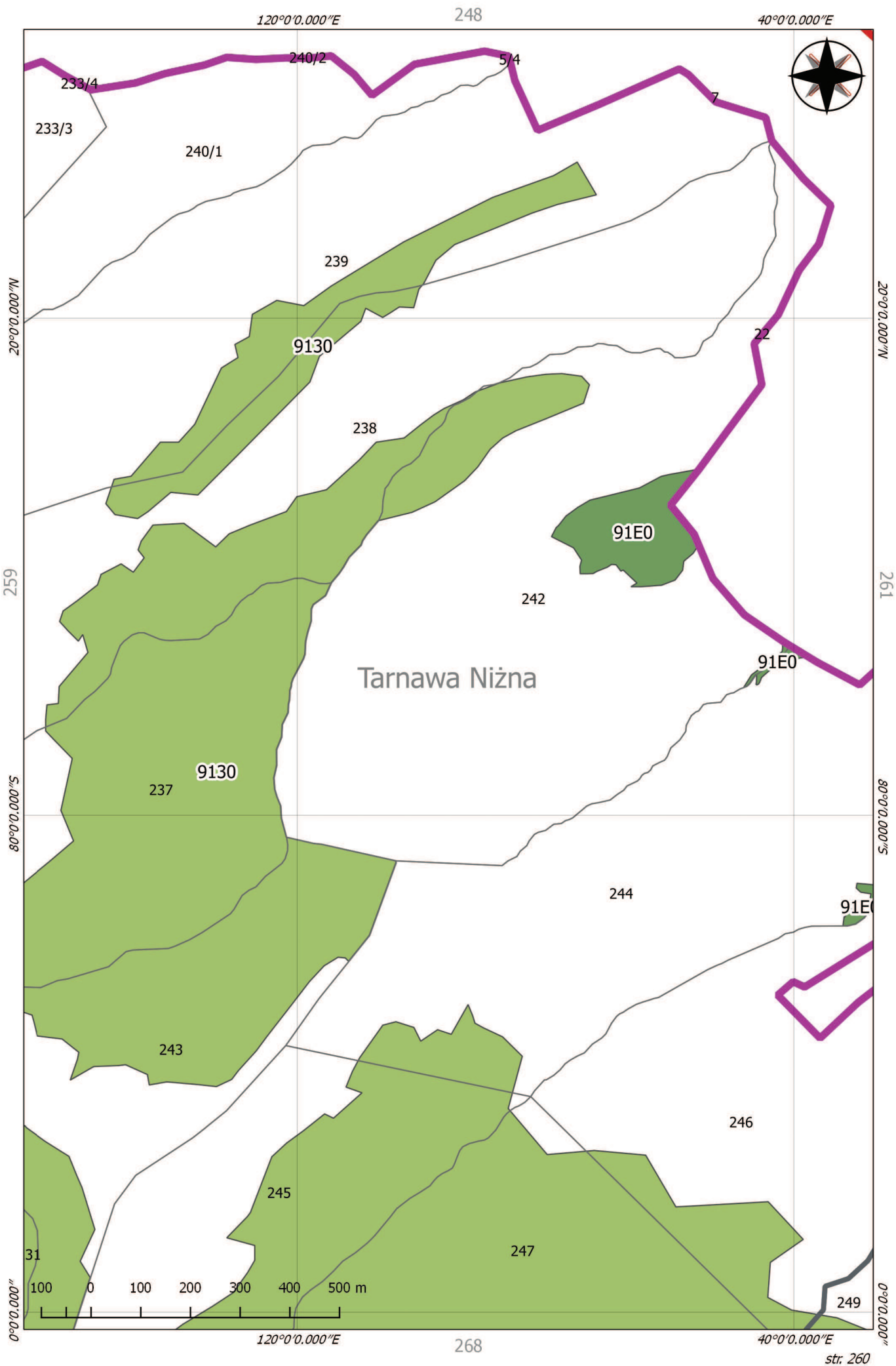












40°0'0.000"W



42

20°0'0.000"N

20°0'0.000"N

260

262

Tarnawa Niżna

Lutowiska

244

29

34

91E0

37

246

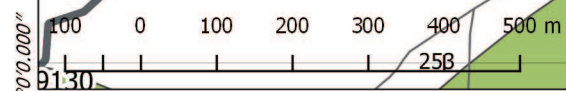
Tarnawa Wyżna

249

255

252  
9130

258



9130

40°0'0.000"W

0°0'0.000"S



